

NOTICE!!

These documents have been scanned!

Do not place un-scanned documents beneath this notice!

Do not remove this notice from this file!

GPO Jacket No. 560-102
Print Order 61540
Rise Business Services, LLC
Job=AZ15 5/10/2019



Box Number= AZ15037



Claim Begin-End: AMC425064-AMC425076

1 Initial Receipt



AZ15037-23

AMC424574-AMC425094

United States Department of the Interior
Bureau of Land Management
 LANDS/RECREATION & PLANNING
 ONE N CENTRAL AVE
 PHOENIX, AZ 85004 -2203
 Phone: 602-417-9200

Receipt

No: 3393965

Transaction #: 3492425	
Date of Transaction: 09/16/2015	
CUSTOMER:	
MARK GRAMLICH 5941 W SILVER SADDLE WAY HERRIMAN, UT 84096-1808 US	


LINE #	QTY	DESCRIPTION	REMARKS	UNIT PRICE	TOTAL
1	1.00	LOCATABLE MINERALS / MINING CLAIMS- NOT NEW-UNADJUD, ONE AUTH NO. ONLY / MINING CLAIM MONEY RECEIVED CASES: AMC425069/\$10.00	AMEND/1	- n/a -	10.00
TOTAL:					\$10.00

PAYMENT INFORMATION				
NOTE: Items will appear on credit card statement as "Bureau of Land Mgmt CO".				
1	AMOUNT:	10.00	POSTMARKED:	N/A
	TYPE:	CREDIT CARD	RECEIVED:	09/16/2015
	NAME:	GRAMLICH, MARK 5941 W SILVER SADDLE WAY HERRIMAN UT 84096-1808 US		
	CARD NO:	XXXXXXXXXXXX1886	AUTH CODE:	082612
	NAME ON CARD:	MARK GRAMLICH		
	EXPIRES:	04/2019		
	SIGNATURE:			


REMARKS
PER RE/PHONE CALL DO DOCUMENTATION PROVIDED

This receipt was generated by the automated BLM Collections and Billing System and is a paper representation of a portion of the official electronic record contained therein.

Amendment attached to top of the original location notice
RE 9.29.15



United States Department of the Interior
Bureau of Land Management
 LANDS/RECREATION & PLANNING
 ONE N CENTRAL AVE
 PHOENIX, AZ 85004 -2203
 Phone: 602-417-9200



Receipt

2891454

Transaction #: 2977787	
Date of Transaction: 10/23/2013	
CUSTOMER:	
MDG RESOURCES LLC 5941 SILVER SADDLE WAY HERRIMAN,UT 84096-1808 US	

LINE #	QTY	DESCRIPTION	REMARKS	UNIT PRICE	TOTAL
1	13.00	LOCATABLE MINERALS / MINING CLAIMS- NEW,UNADJUD, ONE OR MORE AUTH NOS / NEW MINING CLAIM LOCATION FEE \$34 CASES: AMC425064/\$34.00, AMC425065/\$34.00, AMC425066/\$34.00, AMC425067/\$34.00, AMC425068/\$34.00, AMC425069/\$34.00, AMC425070/\$34.00, AMC425071/\$34.00, AMC425072/\$34.00, AMC425073/\$34.00, AMC425074/\$34.00, AMC425075/\$34.00, AMC425076/\$34.00		- n/a -	442.00
2	13.00	LOCATABLE MINERALS / MINING CLAIMS- NEW,UNADJUD, ONE OR MORE AUTH NOS / NEW MINING CLAIM PROCESSING FEE \$15 CASES: AMC425064/\$15.00, AMC425065/\$15.00, AMC425066/\$15.00, AMC425067/\$15.00, AMC425068/\$15.00, AMC425069/\$15.00, AMC425070/\$15.00, AMC425071/\$15.00, AMC425072/\$15.00, AMC425073/\$15.00, AMC425074/\$15.00, AMC425075/\$15.00, AMC425076/\$15.00		- n/a -	195.00
3	13.00	LOCATABLE MINERALS / MINING CLAIMS- NEW,UNADJUD, ONE OR MORE AUTH NOS / NEW MINING CLAIM MAINT FEE \$140 CASES: AMC425064/\$140.00, AMC425065/\$140.00, AMC425066/\$140.00, AMC425067/\$140.00, AMC425068/\$140.00, AMC425069/\$140.00, AMC425070/\$140.00, AMC425071/\$140.00, AMC425072/\$140.00, AMC425073/\$140.00, AMC425074/\$140.00, AMC425075/\$140.00, AMC425076/\$140.00		- n/a -	1820.00

	TOTAL:	\$2,457.00
--	---------------	-------------------

PAYMENT INFORMATION				
1	AMOUNT:	2457.00	POSTMARKED:	N/A
	TYPE:	CHECK	RECEIVED:	09/24/2013
	CHECK NO:	1034		
	NAME:	MDG RESOURCES LLC 5941 SILVER SADDLE WAY HERRIMAN UT 84096-1808 US		

REMARKS
TEMPORARY RECEIPT #184526

This receipt was generated by the automated BLM Collections and Billing System and is a paper representation of a portion of the official electronic record contained therein.

NOTICE!!

These documents have been scanned!

Do not place un-scanned documents beneath this notice!

Do not remove this notice from this file!

GPO Jacket No. 560-102
Print Order 61540
Rise Business Services, LLC
Job=AZ15 5/10/2019



Box Number= AZ15037



Claim Begin-End: AMC425064-AMC425076

2 Correspondence



AZ15037-23

AMC424574-AMC425094

**NO
DOCUMENTS
FOUND**

NO DOCUMENTS FOUND
NO DOCUMENTS FOUND

NOTICE!!

These documents have been scanned!

Do not place un-scanned documents beneath this notice!

Do not remove this notice from this file!

GPO Jacket No. 560-102
Print Order 61540
Rise Business Services, LLC
Job=AZ15 5/10/2019



Box Number= AZ15037



Claim Begin-End: AMC425064-AMC425076

3 Transfers



AZ15037-23

AMC424574-AMC425094

425064



When Recorded return to:
Bradshaw Gold, LLC.
5941 Silver Saddle Way
Herriman, Utah 84096

QUIT CLAIM DEED

RE: Rerecording for sole purpose of correcting the grantee name to read as follows:

**Bradshaw Gold, LLC.
5941 Silver Saddle Way
Herriman, Utah 84096**

RECEIVED
BLM ADJUTANT OFFICE
2018 OCT 22 P 2:37
PHOENIX, ARIZONA

ENTERED
NOV 14 2018
BY: RAM

\$ 4302574



Return to:
Bradshaw Gold, LLC
5941 Silver Saddle Way
Herriman, Utah 84096

QUIT CLAIM DEED

FOR VALUABLE CONSIDERATION, the sufficiency and receipt of which is hereby acknowledged,
MDG Resources, LLC _____ does hereby forever quit claim all his right, title and interest in
the unpatented mining claims described on the supplemental attachment, attached hereto and incorporated
herein by reference, to _____
M.P.G. #68 AMC 425066 T8N R1E Section 18 NE,SE

IN WITNESS WHEREOF, grantor has executed this instrument as of this 7th day of Sept, 2018

Mark Gramlich

Exempt from A.R.S. 11-1133 and 11-1137(B) by A.R.S. 11-1134(A)(6)

STATE OF ARIZONA)
County of Yavapai) ss.

SUBSCRIBED AND SWORN TO before me, a Notary Public, this 7th day of September, 2018

By: mark Gramlich

Notary Public Christine Manning

My Commission Expires Jan 10, 2022

RECEIVED
STATE OFFICE
2018 OCT 22 P 2:37
BLM
PHOENIX, ARIZONA



United States Department of the Interior
Bureau of Land Management
 DIV OF LANDS, MINRLS & ENERGY
 ONE N CENTRAL AVE
 PHOENIX, AZ 85004 -4427
 Phone: 602-417-9200

Receipt

No: 4288906

Transaction #: 4404961	
Date of Transaction: 10/23/2018	
CUSTOMER:	
BRADSHAW GOLD LLC 5941 W SILVER SADDLE WAY HERRIMAN, UT 84096-1808 US	

LINE #	QTY	DESCRIPTION	REMARKS	UNIT PRICE	TOTAL
1	1.00	LOCATABLE MINERALS / MINING CLAIMS- NOT NEW-UNADJUD, ONE AUTH NO. ONLY / MINING CLAIM MONEY RECEIVED CASES: AMC402923/\$330.00	TRF/33	- n/a -	330.00
TOTAL:					\$330.00

PAYMENT INFORMATION					
1	AMOUNT:	330.00	POSTMARKED:	N/A	
	TYPE:	CHECK	RECEIVED:	10/22/2018	
	CHECK NO:	99			
	NAME:	BRADSHAW GOLD LLC 5941 W SILVER SADDLE WAY HERRIMAN UT 84096-1808 US			

REMARKS
THERE HAS BEEN A FEE INCREASE, PLEASE REVIEW FLYER. ALSO, IN THE FUTURE, PLEASE DO NOT STAPLE YOUR DOCUMENTS/THANK YOU.

This receipt was generated by the automated BLM Collections and Billing System and is a paper representation of a portion of the official electronic record contained therein.

PRIORITY MAIL

7017 1000 0000 7826 4607

PRIORITY MAIL

UNITED STATES POSTAL SERVICE

UNITED STATES POSTAL SERVICE

PRIORITY MAIL

PRIORITY MAIL

This envelope is made from post-consumer waste. Please recycle.

For use with Priority Mail. Use as a violation of federal law. This label is not for resale.

This product is for use with Priority Mail. Use as a violation of federal law. This label is not for resale.

Priority Mail



U.S. POSTAGE PAID
PM 2-Day
RIVERTON, UT
84065
OCT 20, 18
AMOUNT

\$12.90

R2305K141410-02

USPS.COM
© 2015

VISIT US AT
Label 106A.

1004

85004

FROM:

PRIORITY MAIL



VISIT US AT USPS.COM
ORDER FREE SUPPLIES ONLINE

FROM:

Bradshaw Gold LLC
Mark Gramlich
5941 Silver Saddle way
Herriman Utah
84096

TO:

BLM Arizona state office
One North Central Avenue
Suite 800
Phoenix, AZ 85004

DATE OF DELIVERY SPECIFIED*

USPS TRACKING™ INCLUDED*

INSURANCE INCLUDED*

PICKUP AVAILABLE

* Domestic only

RECEIVED
BLM AZ STATE OFFICE

2018 OCT 22 P 12:26

PHOENIX, ARIZONA

WHEN USED INTERNATIONALLY,
A CUSTOMS DECLARATION
LABEL MAY BE REQUIRED.



PS

VISIT US AT
Label 228, March 2016
ORDER FREE SUPPLIES ONLINE

FOR DOMESTIC AND INTERNATIONAL USE
UNITED STATES POSTAL SERVICE

This packaging is the property of the U.S. Postal Service® and is provided solely for use in sending Priority Mail® shipments. Violation of federal law. This packaging is not for resale. EPI4F © U.S. Postal Service, July 2013; All rights reserved.

PLACE STICKER AT TOP OF ENVELOPE TO THE RIGHT OF THE RETURN ADDRESS, EIGHT AT NOTED LINE

PRORITY MAIL
UNITED STATES POSTAL SERVICE



VISIT US AT USI
Label 106A, Jan 20

FLAT RATE ENVELOPE
ONE RATE ★ ANY WEIGHT*

RECEIVED
BLM AZ STATE OFFICE
2010 OCT 22 P 2:26
PHOENIX, ARIZONA



PS00001000014

EP14F July 2013
OD: 12.5 x 9.5



* Domestic only. * For International shipments, the maximum weight is 4 lbs.

UNITED STATES
DEPARTMENT OF THE INTERIOR
BUREAU OF LAND MANAGEMENT

CREDIT CARD PAYMENT
For Mining Claim Maintenance Fee

THIS IS A CHANGE OF ADDRESS

TELEPHONE SUBMISSION - ACCURACY OF THE BELOW INFORMATION IS THE RESPONSIBILITY OF THE CLAIMANT/OWNER

NAME MARK ~~BRADSHAW~~ GRAMLICH
ADDRESS 5941 SILVER SADDLE WAY
CITY HERRIMAN STATE UT ZIP 84096
PHONE # 801 - 209 - 6703

SEND RECEIPT TO Above address
 Other (include Name and Mailing Address):

QUIT CLAIM DEED

MDC RESOURCES LLC TO BRADSHAW GOLD LLC

AMC NUMBER

409307

CLAIM/SITE NAME

M.P.G # 43

DATE STAMP

\$5.00 ^{PER} # of Claim/~~Site~~
x 155.00 Each
\$ 165.00 Total Charged _____ (INITIALS)

RECEIPT #

4302574

RECEIVED
PHOENIX, ARIZONA
2018 NOV - 8 A 9:46
M AZ STATE OFFICE

***** FOR OFFICIAL USE ONLY *****

DATE _____

INITIALS _____

VERIFIED _____

United States Department of the Interior
Bureau of Land Management
 DIV OF LANDS, MINRLS & ENERGY
 ONE N CENTRAL AVE
 PHOENIX, AZ 85004 -4427
 Phone: 602-417-9200

Receipt

No: 4302574

Transaction #: 4418829	
Date of Transaction: 11/08/2018	
CUSTOMER:	
MARK GRAMLICH 5941 W SILVER SADDLE WAY HERRIMAN,UT 84096-1808 US	

LINE #	QTY	DESCRIPTION	REMARKS	UNIT PRICE	TOTAL
1	1.00	LOCATABLE MINERALS / MINING CLAIMS-NOT NEW-UNADJUD,ONE AUTH NO. ONLY / MINING CLAIM MONEY RECEIVED CASES: AMC409307/\$165.00	ADDITIONAL TRANS FEES	- n/a -	165.00
TOTAL:					\$165.00

PAYMENT INFORMATION					
NOTE: Items will appear on credit card statement as "Bureau of Land Mgmt CO".					
1	AMOUNT:	165.00	POSTMARKED:	N/A	
	TYPE:	CREDIT CARD	RECEIVED:	11/08/2018	
	NAME:	GRAMLICH, MARK 5941 W SILVER SADDLE WAY HERRIMAN UT 84096-1808 US			
	CARD NO:	XXXXXXXXXXXX8860	AUTH CODE:	00380G	
	NAME ON CARD:	MARK GRAMLICH			
	SIGNATURE:				

REMARKS
PER R MAT

This receipt was generated by the automated BLM Collections and Billing System and is a paper representation of a portion of the official electronic record contained therein.

425064

When Recorded return to:
Bradshaw Gold, LLC.
5941 Silver Saddle Way
Herriman, Utah 84096

QUIT CLAIM DEED

RE: Rerecording for sole purpose of correcting the grantee name to read as follows:

**Bradshaw Gold, LLC.
5941 Silver Saddle Way
Herriman, Utah 84096**

RECEIVED
BLM AZ STATE OFFICE
2018 OCT 22 P 2:30
PHOENIX, ARIZONA

#4302574

INTEREST
NOV 14 2018
BY: R Am



Return to:
Bradshaw Gold, LLC
5941 Silver Saddle Way
Herriman, Utah 84096

QUIT CLAIM DEED

FOR VALUABLE CONSIDERATION, the sufficiency and receipt of which is hereby acknowledged,
MDG Resources, LLC _____ does hereby forever quit claim all his right, title and interest in
the unpatented mining claims described on the supplemental attachment, attached hereto and incorporated
herein by reference, to _____ M.P.G. #66 AMC 425064 T8N R1E Section 18 NE

IN WITNESS WHEREOF, grantor has executed this instrument as of this 7th day of Sept, 2018

Mark Gramlich

Exempt from A.R.S. 11-1133 and 11-1137(B) by A.R.S. 11-1134(A)(6)

STATE OF ARIZONA)
County of Yavapai) ss.


SUBSCRIBED AND SWORN TO before me, a Notary Public, this 7th day of September, 2018

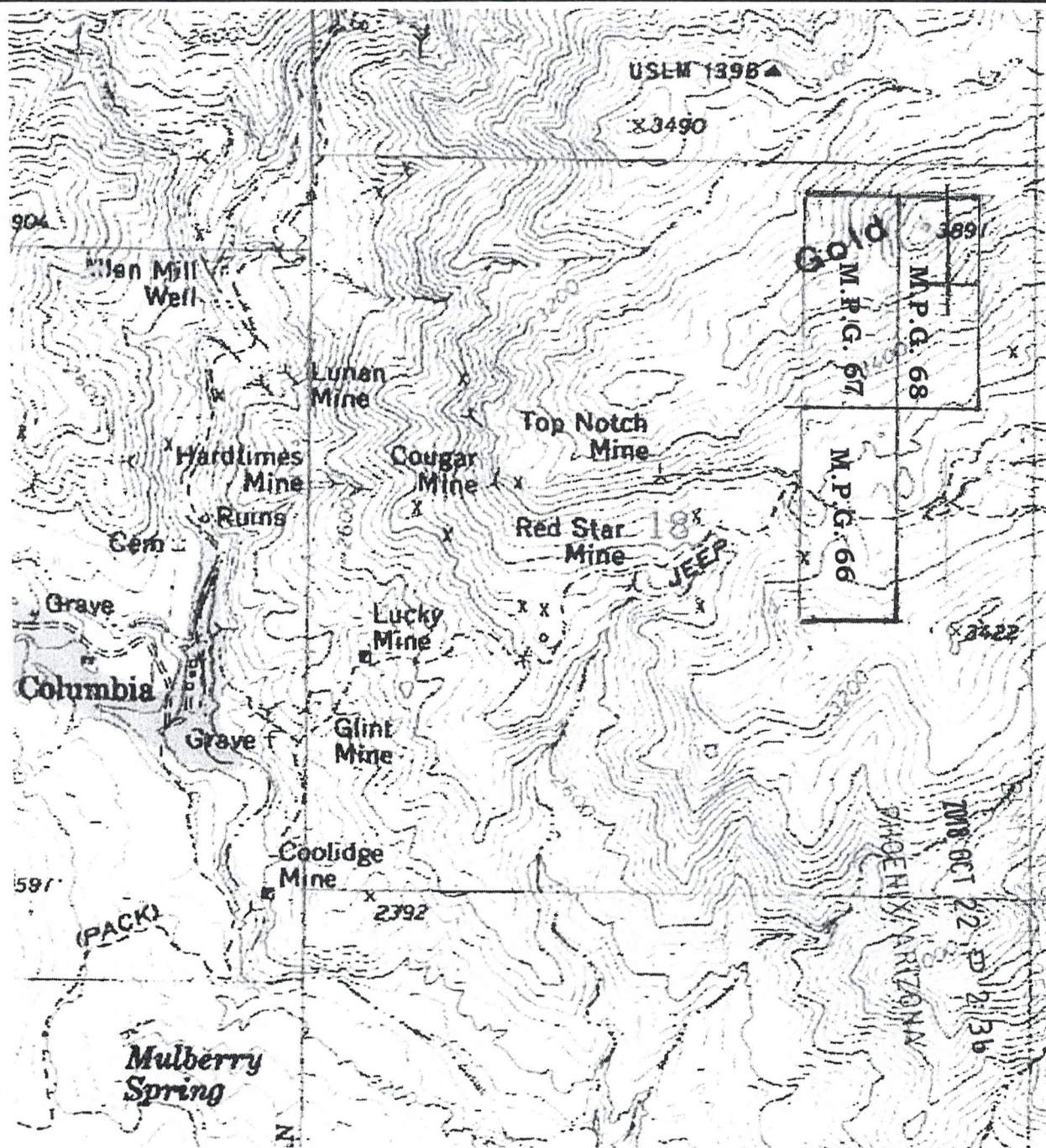
By: Mark Gramlich

Notary Public *Christine Manning*

My Commission Expires Jan 10, 2022

RECEIVED
BIM & STATE OFFICE
2018 OCT 22 P 2:36
PHOENIX ARIZONA





M.P.G. 66, 67 & 68 Claim Map
 T8N R1E Section 18 NE
 Lode Claims

Claims are located with 2x2 wood posts

United States Department of the Interior
Bureau of Land Management
 DIV OF LANDS, MINRLS & ENERGY
 ONE N CENTRAL AVE
 PHOENIX, AZ 85004 -4427
 Phone: 602-417-9200

Receipt

No: 4288906

Transaction #: 4404961	
Date of Transaction: 10/23/2018	
CUSTOMER:	
BRADSHAW GOLD LLC 5941 W SILVER SADDLE WAY HERRIMAN,UT 84096-1808 US	

LINE #	QTY	DESCRIPTION	REMARKS	UNIT PRICE	TOTAL
1	1.00	LOCATABLE MINERALS / MINING CLAIMS- NOT NEW-UNADJUD,ONE AUTH NO. ONLY / MINING CLAIM MONEY RECEIVED CASES: AMC402923/\$330.00	TRF/33	- n/a -	330.00
TOTAL:					\$330.00

PAYMENT INFORMATION						
1	AMOUNT:	330.00	POSTMARKED:	N/A		
	TYPE:	CHECK	RECEIVED:	10/22/2018		
	CHECK NO:	99				
	NAME:	BRADSHAW GOLD LLC 5941 W SILVER SADDLE WAY HERRIMAN UT 84096-1808 US				

REMARKS
THERE HAS BEEN A FEE INCREASE, PLEASE REVIEW FLYER. ALSO, IN THE FUTURE, PLEASE DO NOT STAPLE YOUR DOCUMENTS/THANK YOU.

This receipt was generated by the automated BLM Collections and Billing System and is a paper representation of a portion of the official electronic record contained therein.

PRIORITY MAIL

7017 1000 0000 7826 4607

PRIORITY MAIL

UNITED STATES POSTAL SERVICE

UNITED STATES POSTAL SERVICE

PRIORITY MAIL

DATE OF DELIVERY SPECIFIED*

USPS TRACKING™ INCLUDED*

INSURANCE INCLUDED*

PICKUP AVAILABLE

* Domestic only

RECEIVED
BLM AZ STATE OFFICE

2018 OCT 22 10:22b

PHOENIX, ARIZONA

WHEN USED INTERNATIONALLY,
A CUSTOMS DECLARATION LABEL MAY BE REQUIRED.



PS

This product is for use with...
Misuse may be a violation of federal law.
This label is not for resale.

VISIT US AT
Label 106A



1004



85004

U.S. POSTAGE PAID
PM 2-Day
RIVERTON, UT
84065
OCT 20, 18
AMOUNT

\$12.90

R2305K141410-02

USPS.COM
© 2015

PRIORITY MAIL



VISIT US AT USPS.COM
ORDER FREE SUPPLIES ONLINE

FROM:

Bradshaw Gold LLC
Mark Gramlich
5941 Silver Saddle way
Herriman Utah
84096

TO:

BLM Arizona state office
One North Central Avenue
Suite 800
Phoenix, AZ 85004

VISIT US AT
Label 228, March 2016
ORDER FREE SUPPLIES ONLINE

FOR DOMESTIC AND INTERNATIONAL USE
UNITED STATES POSTAL SERVICE

This packaging is the property of the U.S. Postal Service® and is provided solely for use in sending Priority Mail® shipments. Violation of federal law. This packaging is not for resale. EPI4F © U.S. Postal Service; July 2013; All rights reserved.

PLACE STICKER AT TOP OF ENVELOPE TO THE RIGHT OF THE RETURN ADDRESS, EIGHT INCHES FROM THE RIGHT EDGE

PRORITY MAIL
UNITED STATES POSTAL SERVICE

TRACKED INSURED
PP
VISIT US AT USPS
Label 106A, Jan 2013

FLAT RATE ENVELOPE
ONE RATE ★ ANY WEIGHT*

RECEIVED
BLM AZ STATE OFFICE
2010 OCT 22 P 12:26
PHOENIX, ARIZONA

PS00001000014

EP14F July 2013
OD: 12.5 x 9.5

UNITED STATES POSTAL SERVICE

* Domestic only. * For International shipments, the maximum weight is 4 lbs.

UNITED STATES
DEPARTMENT OF THE INTERIOR
BUREAU OF LAND MANAGEMENT

CREDIT CARD PAYMENT
For Mining Claim Maintenance Fee

THIS IS A CHANGE OF ADDRESS

TELEPHONE SUBMISSION - ACCURACY OF THE BELOW INFORMATION IS THE RESPONSIBILITY OF THE CLAIMANT/OWNER

NAME MARK ~~GRAM~~ GRAMLICH
ADDRESS 5941 SILVER SADDLE WAY
CITY HERRIMAN STATE UT ZIP 84096
PHONE # 801 - 209 - 6703

SEND RECEIPT TO Above address
 Other (Include Name and Mailing Address):

QUIT CLAIM DEED

MDG RESOURCES LLC TO BRADSHAW GOLD LLC

AMC NUMBER

409307

CLAIM/SITE NAME

M.P.G # 43

DATE STAMP

\$5.00 ^{PER} # of Claim/~~SITE~~
x 155.00 Each
\$ 165.00 Total Charged _____ (INITIALS)

RECEIPT #

4302574

RECEIVED
21 M AZ STATE OFFICE
2018 NOV - 8 A 9:46
PHOENIX, ARIZONA

***** FOR OFFICIAL USE ONLY *****

DATE _____

INITIALS _____

VERIFIED _____

United States Department of the Interior
Bureau of Land Management
 DIV OF LANDS, MINRLS & ENERGY
 ONE N CENTRAL AVE
 PHOENIX, AZ 85004 -4427
 Phone: 602-417-9200

Receipt

No: 4302574

Transaction #: 4418829	
Date of Transaction: 11/08/2018	
CUSTOMER:	
MARK GRAMLICH 5941 W SILVER SADDLE WAY HERRIMAN,UT 84096-1808 US	

LINE #	QTY	DESCRIPTION	REMARKS	UNIT PRICE	TOTAL
1	1.00	LOCATABLE MINERALS / MINING CLAIMS-NOT NEW-UNADJUD,ONE AUTH NO. ONLY / MINING CLAIM MONEY RECEIVED CASES: AMC409307/\$165.00	ADDITIONAL TRANS FEES	- n/a -	165.00
TOTAL:					\$165.00

PAYMENT INFORMATION			
NOTE: Items will appear on credit card statement as "Bureau of Land Mgmt CO".			
1	AMOUNT:	165.00	POSTMARKED: N/A
	TYPE:	CREDIT CARD	RECEIVED: 11/08/2018
	NAME:	GRAMLICH, MARK 5941 W SILVER SADDLE WAY HERRIMAN UT 84096-1808 US	
	CARD NO:	XXXXXXXXXXXX8860	AUTH CODE: 00380G
	NAME ON CARD:	MARK GRAMLICH	
	SIGNATURE:		

REMARKS
PER R MAT

This receipt was generated by the automated BLM Collections and Billing System and is a paper representation of a portion of the official electronic record contained therein.

425064



When Recorded return to:
Bradshaw Gold, LLC.
5941 Silver Saddle Way
Herriman, Utah 84096

QUIT CLAIM DEED

RE: Rerecording for sole purpose of correcting the grantee name to read as follows:

**Bradshaw Gold, LLC.
5941 Silver Saddle Way
Herriman, Utah 84096**

RECEIVED
BLM AZ STATE OFFICE
2018 OCT 22 P 2:36
PHOENIX, ARIZONA

#4302574

ENTERED
NOV 14 2018
BY: Ram



Return to:
Bradshaw Gold, LLC
5941 Silver Saddle Way
Herriman, Utah 84096

QUIT CLAIM DEED

FOR VALUABLE CONSIDERATION, the sufficiency and receipt of which is hereby acknowledged,
MDG Resources, LLC
does hereby forever quit claim all his right, title and interest in
the unpatented mining claims described on the supplemental attachment, attached hereto and incorporated
herein by reference, to M.P.G. #67 AMC 425065 T8N R1E Section 18 NE

IN WITNESS WHEREOF, grantor has executed this instrument as of this 7th day of Sept, 2018

Mark Gramlich

Exempt from A.R.S. 11-1133 and 11-1137(B) by A.R.S. 11-1134(A)(6)

STATE OF ARIZONA)
County of Yavapai) ss.

SUBSCRIBED AND SWORN TO before me, a Notary Public, this 7th day of September, 2018

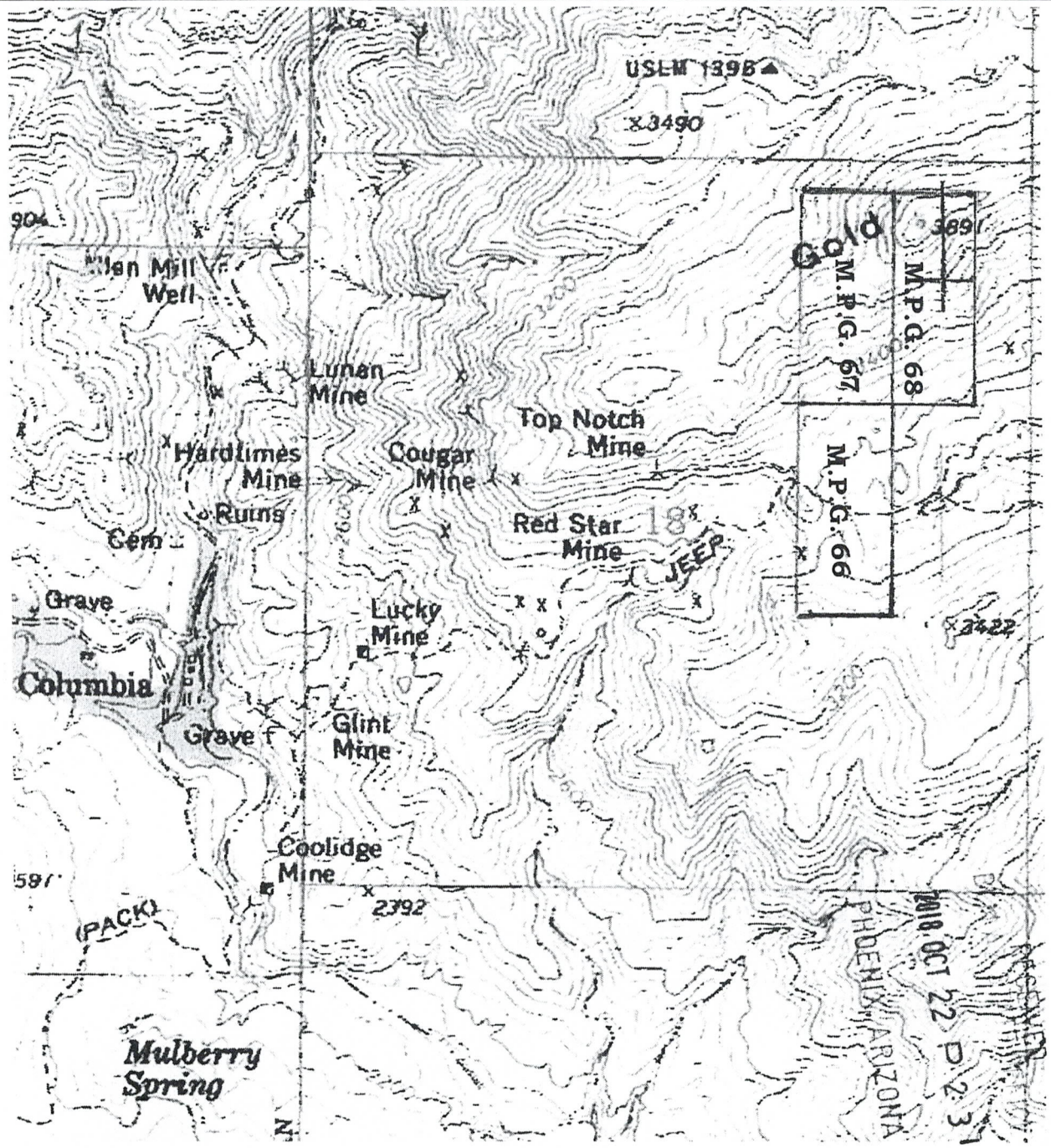
By: Mark Gramlich

Notary Public Christine M. Manning

My Commission Expires Jan 10, 2022

RECEIVED
CLERK OF SUPERIOR COURT
PHOENIX, ARIZONA
2018 OCT 22 P 3:36





M.P.G. 66, 67 & 68 Claim Map
 T8N R1E Section 18 NE
 Lode Claims

Claims are located with 2x2 wood posts

United States Department of the Interior
Bureau of Land Management
 DIV OF LANDS, MINRLS & ENERGY
 ONE N CENTRAL AVE
 PHOENIX, AZ 85004 -4427
 Phone: 602-417-9200

Receipt

No: 4288906

Transaction #: 4404961	
Date of Transaction: 10/23/2018	
CUSTOMER:	
BRADSHAW GOLD LLC 5941 W SILVER SADDLE WAY HERRIMAN,UT 84096-1808 US	

LINE #	QTY	DESCRIPTION	REMARKS	UNIT PRICE	TOTAL
1	1.00	LOCATABLE MINERALS / MINING CLAIMS- NOT NEW-UNADJUD,ONE AUTH NO. ONLY / MINING CLAIM MONEY RECEIVED CASES: AMC402923/\$330.00	TRF/33	- n/a -	330.00
TOTAL:					\$330.00

PAYMENT INFORMATION					
1	AMOUNT:	330.00	POSTMARKED:	N/A	
	TYPE:	CHECK	RECEIVED:	10/22/2018	
	CHECK NO:	99			
	NAME:	BRADSHAW GOLD LLC 5941 W SILVER SADDLE WAY HERRIMAN UT 84096-1808 US			

REMARKS
THERE HAS BEEN A FEE INCREASE, PLEASE REVIEW FLYER. ALSO, IN THE FUTURE, PLEASE DO NOT STAPLE YOUR DOCUMENTS/THANK YOU.

This receipt was generated by the automated BLM Collections and Billing System and is a paper representation of a portion of the official electronic record contained therein.

PRIORITY MAIL

7017 1000 0000 7826 4607

MAIL

UNITED STATES POSTAL SERVICE

UNITED STATES POSTAL SERVICE


MAIL

This envelope is made from post-consumer waste. Please recycle.

For use with Priority Mail. Use is not for resale.

This product is for use with Priority Mail. Use is not for resale.

PRIORITY MAIL



U.S. POSTAGE PAID
PM 2-Day
RIVERTON, UT
84065
OCT 20, 18
AMOUNT

\$12.90

R2305K141410-02

PRIORITY MAIL

USPS.COM

- DATE OF DELIVERY SPECIFIED*
- USPS TRACKING™ INCLUDED*
- INSURANCE INCLUDED*

RECEIVED
BLM AZ STATE OFFICE
2018 OCT 22 P 4:26
PHOENIX, ARIZONA

PICKUP AVAILABLE
* Domestic only

WHEN USED INTERNATIONALLY,
A CUSTOMS DECLARATION
LABEL MAY BE REQUIRED.

PRIORITY MAIL



VISIT US AT USPS.COM
ORDER FREE SUPPLIES ONLINE

FROM:

Bradshaw Gold LLC
Mark Gramlich
5941 Silver Saddle way
Herriman Utah
84096

TO:

BLM Arizona state office
One North Central Avenue
Suite 800
Phoenix, AZ 85004



PS

VISIT US AT USPS.COM
ORDER FREE SUPPLIES ONLINE

FOR DOMESTIC AND INTERNATIONAL USE
UNITED STATES POSTAL SERVICE

This packaging is the property of the U.S. Postal Service® and is provided solely for use in sending Priority Mail® shipments. It is not to be used for any other purpose. This packaging is not for resale. EP14F © U.S. Postal Service; July 2015; All rights reserved.

PLACE STICKER AT TOP OF ENVELOPE TO THE RIGHT OF THE RETURN ADDRESS, FOLD AT DOTTED LINE

PRORITY MAIL

UNITED STATES POSTAL SERVICE



VISIT US AT USPS.COM
Label 106A, Jan 2013

FLAT RATE ENVELOPE

ONE RATE ★ ANY WEIGHT*

RECEIVED
BLM AZ STATE OFFICE
2018 OCT 22 P 2:26
PHOENIX, ARIZONA



PS00001000014

EP14F July 2013
OD: 12.5 x 9.5



* Domestic only. ✖ For International shipments, the maximum weight is 4 lbs.

UNITED STATES
DEPARTMENT OF THE INTERIOR
BUREAU OF LAND MANAGEMENT

CREDIT CARD PAYMENT
For Mining Claim Maintenance Fee

THIS IS A CHANGE OF ADDRESS

TELEPHONE SUBMISSION - ACCURACY OF THE BELOW INFORMATION IS THE RESPONSIBILITY OF THE CLAIMANT/OWNER

NAME Mark ~~BRADSHAW~~ GRAMLICH
ADDRESS 5941 SILVER SADDLE WAY
CITY HERRIMAN STATE UT ZIP 84096
PHONE # 801 - 209 - 6703

SEND RECEIPT TO Above address
 Other (include Name and Mailing Address):

QUIT CLAIM DEED

MDG RESOURCES LLC TO BRADSHAW GOLD LLC

AMC NUMBER

409307

CLAIM/SITE NAME

M.P.G # 43

\$5.00 ^{PER} # of Claim/~~Site~~
x 155.00 Each
\$ 165.00 Total Charged _____ (INITIALS)

RECEIPT #

4202574

DATE STAMP

PHOENIX, ARIZONA

2018 NOV - 8 A 9:46

RECEIVED
BLM AZ STATE OFFICE

***** FOR OFFICIAL USE ONLY *****

DATE _____

INITIALS _____

VERIFIED _____

United States Department of the Interior
Bureau of Land Management
 DIV OF LANDS, MINRLS & ENERGY
 ONE N CENTRAL AVE
 PHOENIX, AZ 85004 -4427
 Phone: 602-417-9200

Receipt

No: 4302574

Transaction #: 4418829	
Date of Transaction: 11/08/2018	
CUSTOMER:	
MARK GRAMLICH 5941 W SILVER SADDLE WAY HERRIMAN,UT 84096-1808 US	

LINE #	QTY	DESCRIPTION	REMARKS	UNIT PRICE	TOTAL
1	1.00	LOCATABLE MINERALS / MINING CLAIMS-NOT NEW-UNADJUD,ONE AUTH NO. ONLY / MINING CLAIM MONEY RECEIVED CASES: AMC409307/\$165.00	ADDITIONAL TRANS FEES	- n/a -	165.00
TOTAL:					\$165.00

PAYMENT INFORMATION					
NOTE: Items will appear on credit card statement as "Bureau of Land Mgmt CO".					
1	AMOUNT:	165.00	POSTMARKED:	N/A	
	TYPE:	CREDIT CARD	RECEIVED:	11/08/2018	
	NAME:	GRAMLICH, MARK 5941 W SILVER SADDLE WAY HERRIMAN UT 84096-1808 US			
	CARD NO:	XXXXXXXXXXXX8860	AUTH CODE:	00380G	
	NAME ON CARD:	MARK GRAMLICH			
	SIGNATURE:				

REMARKS
PER R MAT

This receipt was generated by the automated BLM Collections and Billing System and is a paper representation of a portion of the official electronic record contained therein.

#mc 425064

When Recorded Mail
Occident Minerals LLC
12760 South Park AVE.
P.O. Box 284
Riverton Utah 84065

2018-0027363 QCD
05/29/2018 03:46:13 PM Page: 1 of 3
Leslie M. Hoffman
OFFICIAL RECORDS OF YAVAPAI COUNTY \$15.00
MARK GRAMLICH

QUIT CLAIM DEED

FOR VALUABLE CONSIDERATION, the sufficiency and receipt of which is hereby acknowledged. MDG Resources LLC does hereby forever quit claim all his right, title and interest in the unpatented mining claims described on the supplemental attachment, attached hereto and incorporated herein by reference, to Rhea #1 AMC 425067: T8N R1W Section 13 W 1/2, NE 1/4, NE 1/4.

To: Occident Minerals LLC, 12760 South Park Avenue PO Box 284 Riverton, UT 84065

IN WITNESS WHEREOF, grantor has executed this instrument as of this 15 day of 5, 20 18

Walter Mark Gramlich



Exempt from A.R.S. 11-1133 and 11-1137(8) by A.R.S. 11-1134(A)(6)

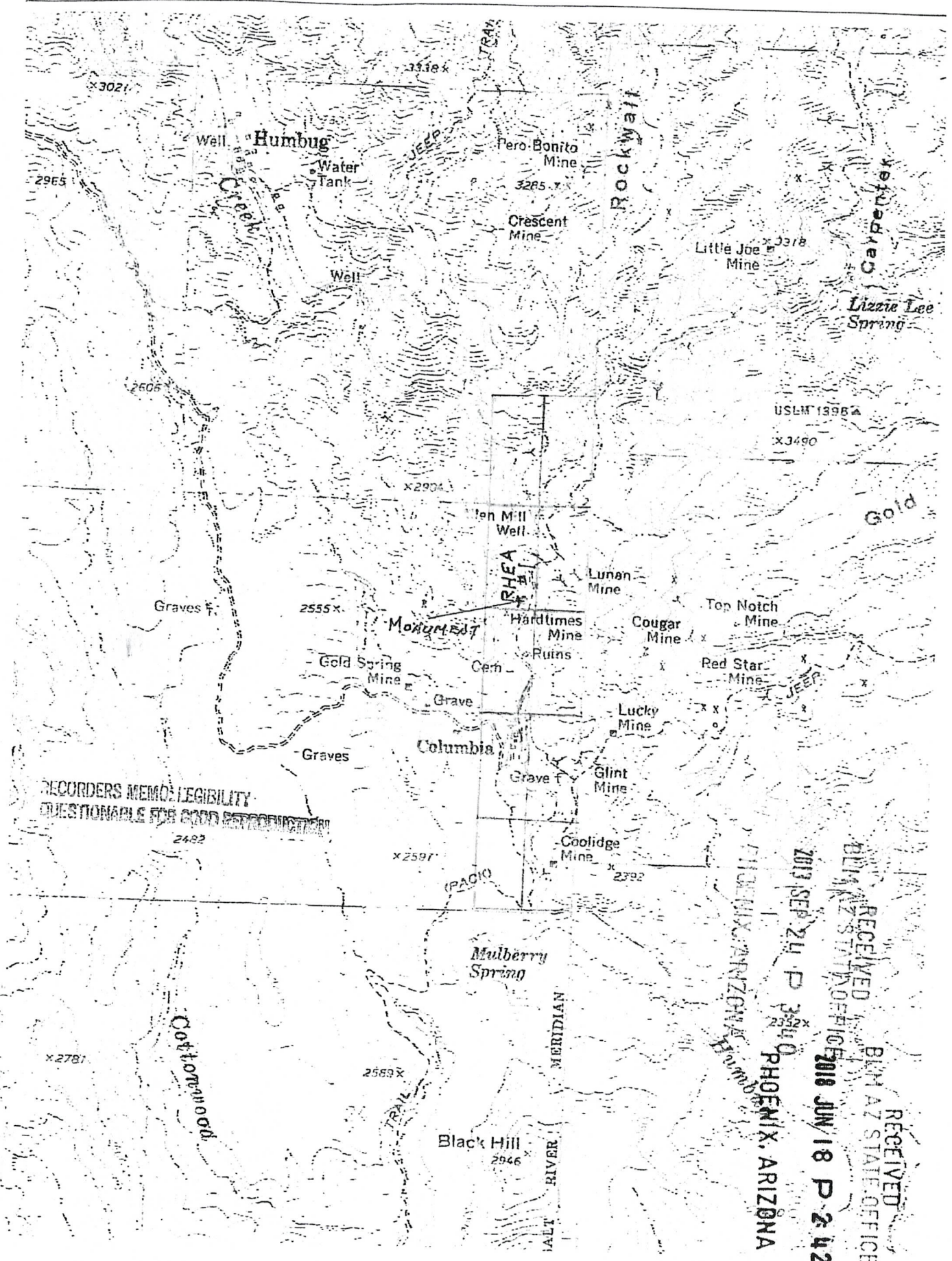
RECEIVED
BLM AZ STATE OFFICE
2018 JUN 18 P 2:42
PHOENIX, ARIZONA

STATE OF UTAH }
County of Salt Lake } 55.

SUBSCRIBED AND SWORN TO before me, a Notary Public, this 15 day of May, 20 18

By: Rosemary E Julander
Notary Public Rosemary E. Julander
My Commission Expires 11-8-2021



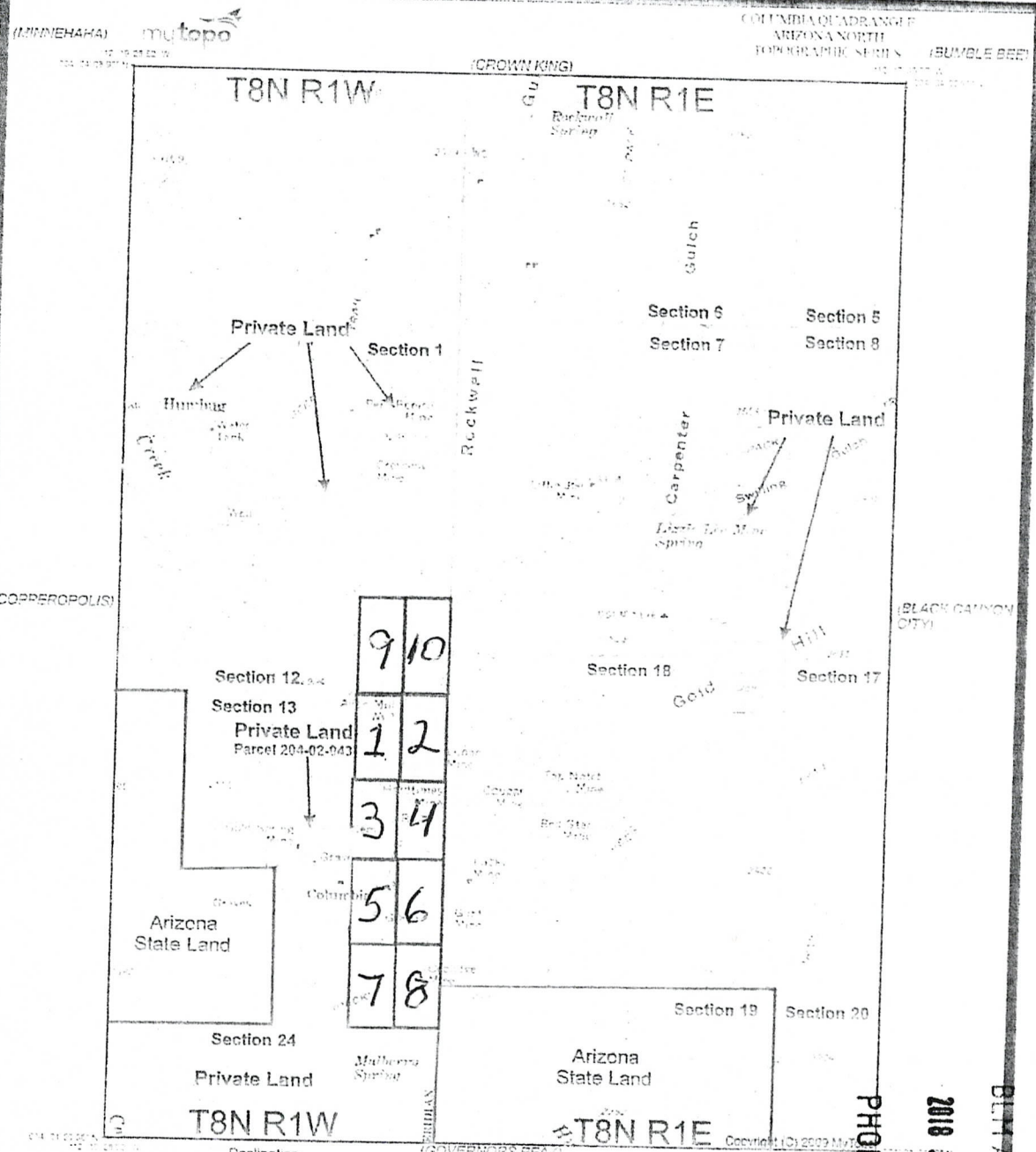


RECORDERS MEMO: LEGIBILITY
QUESTIONABLE FOR GOOD REPRODUCTION

RECEIVED
BLM AZ STATE OFFICE
2018 JUN 18 P 2 42

RECEIVED
BLM AZ STATE OFFICE
2018 SEP 24 P 3 54 0

PHOENIX, ARIZONA



(MINNEHAHA) my topo
 12 15 25 22 W
 100 24 02 00 N

(CROWN KING)
 T8N R1W T8N R1E

(BUMBLE BEE)
 COLUMBIA QUADRANGLE
 ARIZONA NORTH
 TOPOGRAPHIC SERIES

(COPPERROPOLIS)
 Section 12
 Section 13
 Private Land
 Parcel 204-02-043

Section 14
 Section 15
 Section 16
 Section 17
 Section 18
 Section 19
 Section 20

(BLACK CANYON CITY)
 PHOENIX, ARIZONA

2018 JUN 18 P 2:42

RECEIVED
 BLM AZ STATE OFFICE

(GARRIAS MT)
 Produced by MyTopo Terrain Navigator
 Topography based on USGS 7.5' 1983
 Maps
 North America 1983 Data - NAD83
 Poly Data Projection
 To plane on the predicted North American
 1983 mean the projection legs 4V N and
 97M W
 Declination
 GN 0.731° W
 MN 11.261° E

(GOVERNORS PEAK)
 SCALE 1:24,000

MILES 1 2
 YARDS 1000
 KILOMETER 1

COLUMBIA, AZ

CONTOUR INTERVAL 40 FEET
 NATIONAL GEODETIC VERTICAL DATUM 1929

Rhea Claim	AMC No.	Rhea Claim	AMC No.
1	425067	6	425072
2	425068	7	425073
3	425069	8	425074
4	425070	9	425075
5	425071	10	425076

**RHEA Claim Layout
 T8N R1W Sec. 12 & 13**

Figure 2

When Recorded Mail to
Occident Minerals LLC
12760 South Park AVE
PO Box 284
Riverton Utah 84065



QUIT CLAIM DEED

FOR VALUABLE CONSIDERATION, the sufficiency and receipt of which is hereby acknowledged. MDG Resources LLC does hereby forever quit claim all his right, title and interest in the unpatented mining claims described on the supplemental attachment, attached hereto and incorporated herein by reference, to Rhea #2 AMC 425068: T8N R1W Section 13 E 1/2, NE 1/4, NE 1/4

To: Occident Minerals LLC, 12760 South Park Avenue PO Box 284 Riverton, UT 84065

IN WITNESS WHEREOF, grantor has executed this instrument as of this 15 day of 5, 20 18

Walter Mark Gramlich


Exempt from A.R.S. 11-1133 and 11-1137(8) by A.R.S. 11-1134(A)(6)

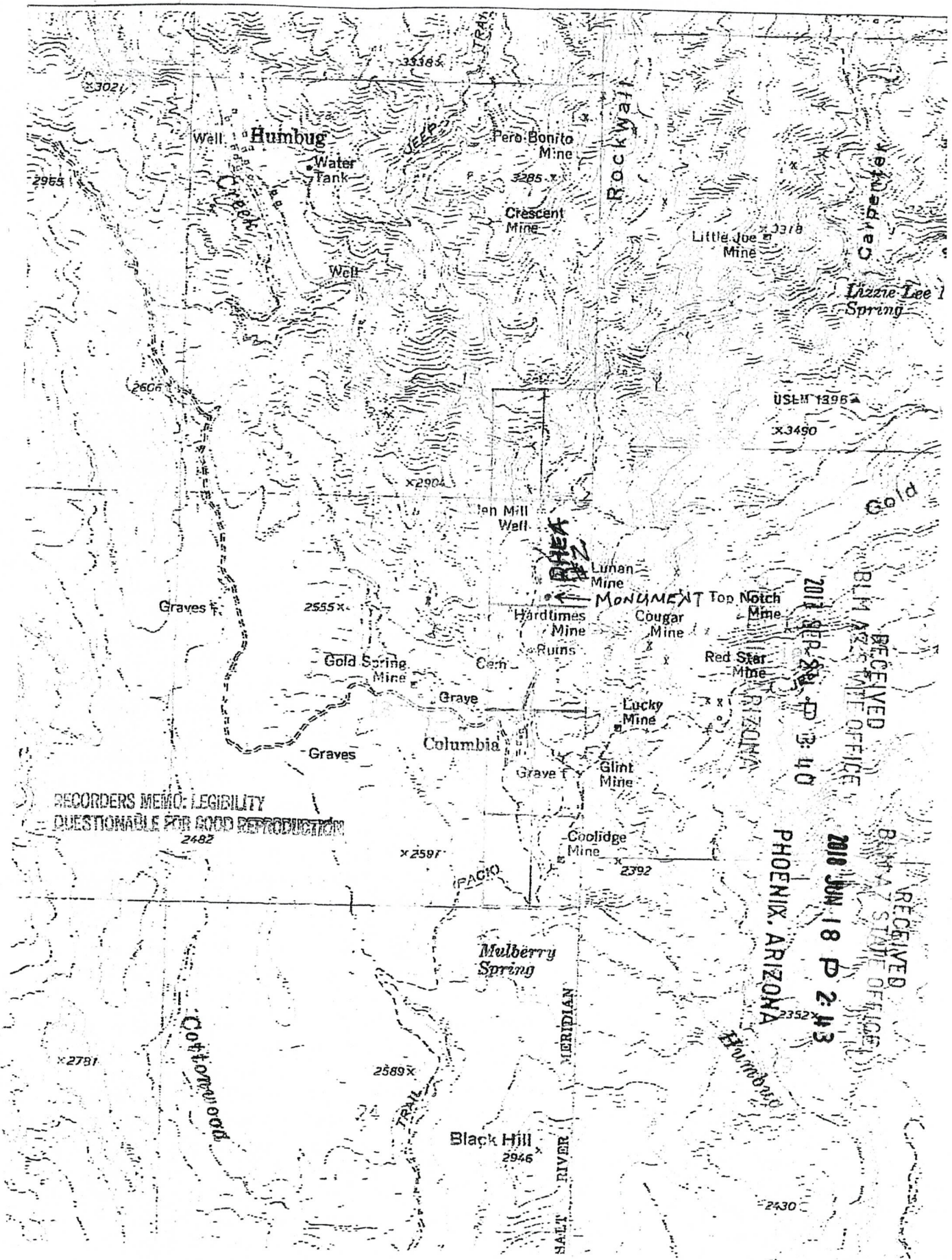
RECEIVED
BLM AZ STATE OFFICE
2018 JUN 18 P 2:43
PHOENIX, ARIZONA
may

STATE OF UTAH)
County of Salt Lake) 55.

SUBSCRIBED AND SWORN TO before me, a Notary Public, this 15 day of May 20 18

By: Rosemary E Julander
Notary Public Rosemary E. Julander
My Commission Expires 11-8-2021





RECORDERS MEMO: LEGIBILITY
 QUESTIONABLE FOR GOOD REPRODUCTION
 2482

RECEIVED
 BLM ASST. MGR. OFFICE
 2011 SEP 28 P 3:40

RECEIVED
 BLM STAFF OFFICE
 2010 JUN 18 P 2:43
 PHOENIX, ARIZONA

Carpetaker

Lizzie Lee 1 Spring

USLM 1396
 x3490

Gold

MONUMENT

ARIZONA

SALT RIVER MERIDIAN

Hummond

Cottonwood

Mulberry Spring

Black Hill

Pero Bonito Mine

Crescent Mine

Little Joe Mine

Humbug

Water Tank

Well

Jen Mill Well

Lunan Mine

Hardtimes Mine

Cougar Mine

Top Notch Mine

Red Star Mine

Lucky Mine

Glint Mine

Coolidge Mine

Gold Spring Mine

Columbia

Graves

Graves F.

2555 x

x2597

x2792

x2781

2589 x

2946

2430

x3021

3338 x

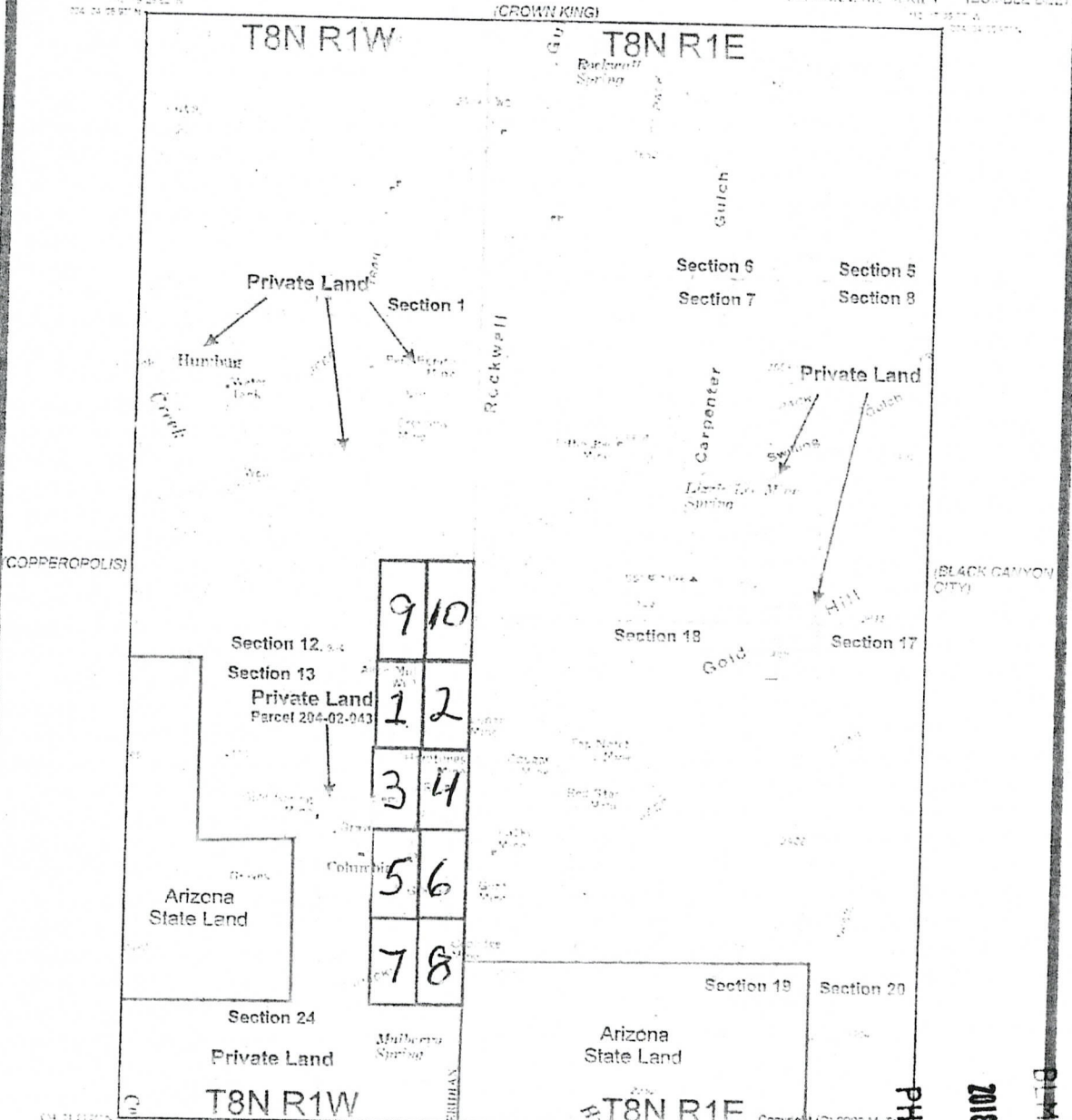
2955

2606

x2904

2482

3352 x



(GARRIAS MT)
Produced by MyTopo Terra- Navigator
Topographic based on USGS 1:25000
maps
North America 1983 Datum (NAD83)
Polyconic Projection
To place on the standard North American
1983 datum the projection four AMN and
61W W

Declination
GMMN
SCALE 1:24000
MILE
YARDS
KILOMETER
CONTOUR INTERVAL 40 FEET
NATIONAL GEODETIC VERTICAL DATUM 1929

PHOENIX ARIZONA
2018 JUN 18 P 2:43
RECEIVED
BIMAZ STATE OFFICE

Rhea Claim	AMC No.	Rhea Claim	AMC No.
1	425067	6	425072
2	425068	7	425073
3	425069	8	425074
4	425070	9	425075
5	425071	10	425076

RHEA Claim Layout
T8N R1W Sec. 12 & 13
Figure 2



When Recorded Mail to:
Occident Minerals LLC
12760 South Park AVE
P.O. Box 284
Riverton Utah 84065

QUIT CLAIM DEED

FOR VALUABLE CONSIDERATION, the sufficiency and receipt of which is hereby acknowledged. MDG Resources LLC does hereby forever quit claim all his right, title and interest in the unpatented mining claims described on the supplemental attachment, attached hereto and incorporated herein by reference, to Rhea #3 AMC 425069: T8N R1W Section 13 W 1/2, SE 1/4, NE 1/4.

To: Occident Minerals LLC, 12760 South Park Avenue PO Box 284 Riverton, UT 84065

IN WITNESS WHEREOF, grantor has executed this instrument as of this 15 day of May, 2018

Water Mark Gramlich


RECEIVED
YAVAPAI STATE OFFICE
2018 JUN 18 P 2:44
PHOENIX, ARIZONA

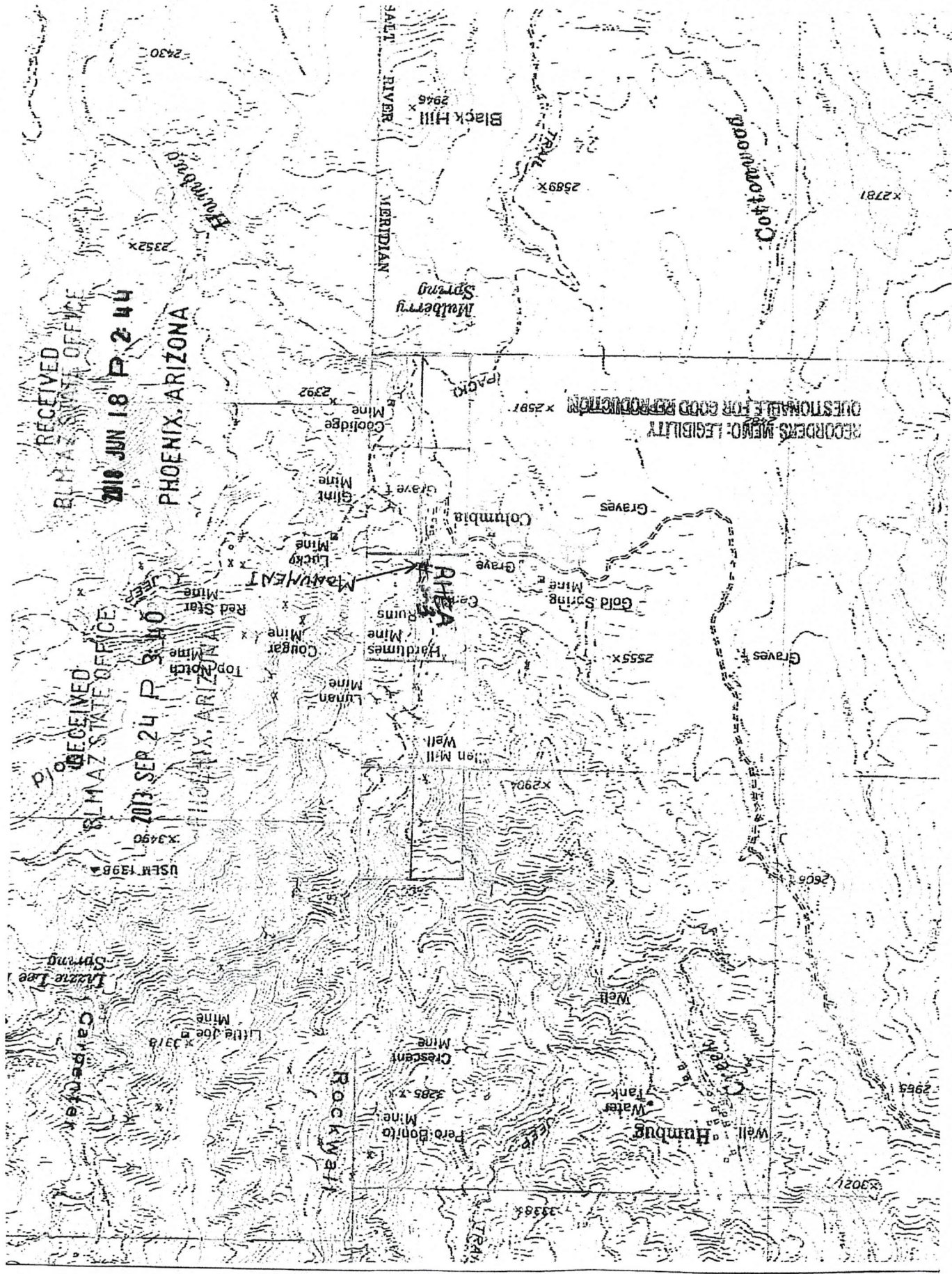
Exempt from A.R.S. 11-1133 and 11-1137(8) by A.R.S. 11-1134(A)(6)

STATE OF UTAH)
County of Salt Lake) 55.

SUBSCRIBED AND SWORN TO before me, a Notary Public, this 15 day of May, 2018

By: Rosemary E Julander
Notary Public Rosemary E Julander
My Commission Expires 11-8-2021





RECEIVED
BLMAZ STATE OFFICE
2010 JUN 18 P 2 44
PHOENIX, ARIZONA

RECEIVED
BLMAZ STATE OFFICE
2013 SEP 24 P 3 40
PHOENIX, ARIZONA

USLR 1398

RECORDERS MEMO: LEGIBILITY
QUESTIONABLE FOR GOOD REPRODUCTION

Cappecker
Lizette Lee
Spring

Little Joe Mine
3318

Rock Wall

Fero Bonito Mine
3285

Crescent Mine

Men Mill
2990

Lunan Mine

Cougar Mine

Top Notch Mine

Red Star Mine

Lucky Mine

Glint Mine

Goledge Mine
2392

Malberry Spring

Black Hill
2946

Humbug
Water Tank

Well

Well

Graves

Gold Spring Mine

Columbia

Grave

Hardums Mine

Remains

Graves

Graves

Graves

Graves

Graves

Graves

Graves

Graves

Graves

Graves

Graves

Graves

Graves

Graves

Graves

Graves

Graves

Graves

Graves

Graves

2589x

2990x

3285x

3338x

2555x

2555x

2589x

2589x

2589x

2589x

2589x

2589x

2589x

2589x

2589x

2589x

2589x

2589x

2589x

2589x

2589x

2589x

2589x

2589x

2589x

2589x

2589x

2589x

2589x

2589x

2589x

2589x

2589x

2589x

2589x

2589x

2589x

2589x

2589x

2589x

2589x

2589x

2589x

2589x

2589x

2589x

2589x

2589x

2589x

2589x

2589x

2589x

2589x

2589x

2589x

2589x

2589x

2589x

2589x

2589x

2589x

2589x

2589x

2589x

2589x

2589x

2589x

2589x

2589x

2589x

2589x

2589x

2589x

2589x

2589x

2589x

2589x

2589x

2589x

2589x

2589x

2589x

2589x

2589x

2589x

2589x

2589x

2589x

2589x

2589x

2589x

2589x

2589x

2589x

2589x

2589x

2589x

2589x

2589x

2589x

2589x

2589x

2589x

2589x

2589x

2589x

2589x

2589x

2589x

2589x

2589x

2589x

2589x

2589x

2589x

2589x

2589x

2589x

2589x

2589x

2589x

2589x

2589x

2589x

2589x

2589x

2589x

2589x

2589x

2589x

2589x

2589x

2589x

2589x

2589x

2589x

2589x

2589x

2589x

2589x

2589x

2589x

2589x

2589x

2589x

2589x

2589x

2589x

2589x

2589x

2589x

2589x

2589x

2589x

2589x

2589x

2589x

2589x

2589x

2589x

2589x

2589x

2589x

2589x

2589x

2589x

2589x

2589x

2589x

2589x

2589x

2589x

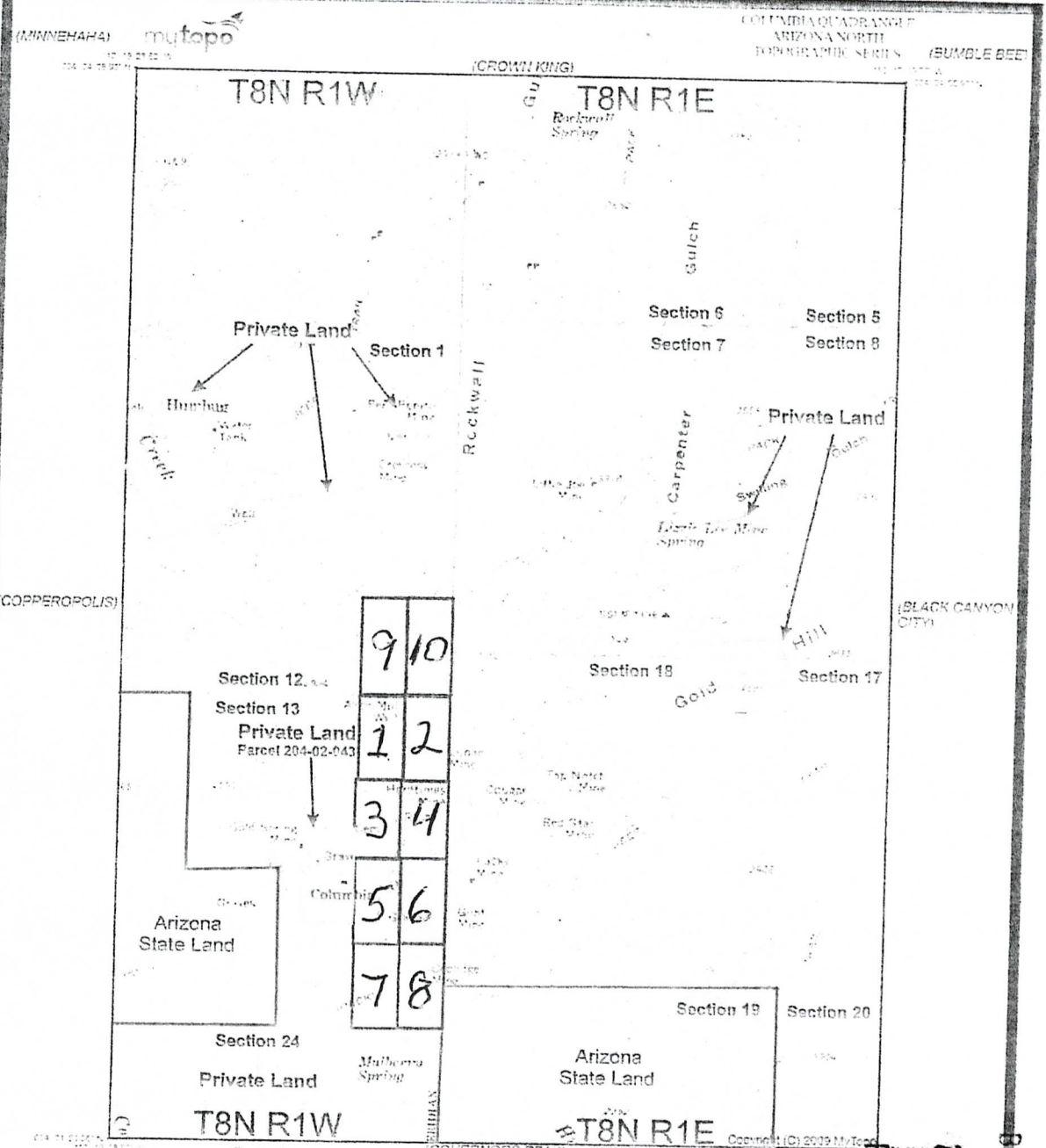
2589x

2589x

2589x

2589x

2589x



Produced by MNTopo Terrain Navigator
 Topography based on USGS 1:24,000 Maps
 North America 1983 Datum NAD83
 Full Color Position
 To place on the projected North American
 1987 move the projection from 4M North
 67W W

Declination
 GN 0.751° W
 MN 11.28° E

SCALE 1:24,000
 METERS
 FEET
 KILOMETER

CONTOUR INTERVAL 40 FEET
 NATIONAL GEODETIC VERTICAL DATUM 1929

PHOENIX, ARIZONA
 2018 JUN 18 P 2:44
 RECEIVED
 DIM AV STATE OFFICE

Rhea Claim	AMC No.	Rhea Claim	AMC No.
1	425067	6	425072
2	425068	7	425073
3	425069	8	425074
4	425070	9	425075
5	425071	10	425076

**RHEA Claim Layout
 T8N R1W Sec. 12 & 13**

Figure 2

34

When Recorded Mail to:
Occident Minerals LLC
12760 South Park AVE
P.O. Box 284
Riverton Utah 84065

2018-0027366 QCD Page: 1 of 3
05/29/2018 03:46:13 PM
Leslie M. Hoffman
OFFICIAL RECORDS OF YAVAPAI COUNTY \$15.00
MARK GRAMLICH



QUIT CLAIM DEED

FOR VALUABLE CONSIDERATION, the sufficiency and receipt of which is hereby acknowledged. MDG Resources LLC does hereby forever quit claim all his right, title and interest in the unpatented mining claims described on the supplemental attachment, attached hereto and incorporated herein by reference, to Rhea #4 AMC 425070: T8N R1W Section 13 E 1/2, SE 1/4, NE 1/4.

To: Occident Minerals LLC, 12760 South Park Avenue PO Box 284 Riverton, UT 84065

IN WITNESS WHEREOF, grantor has executed this instrument as of this 15 day of 5 2018

Walter Mark Gramlich

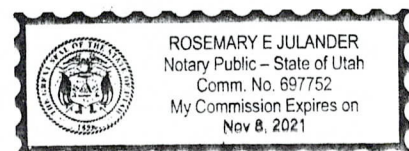
RECEIVED
SLM AZ STATE OFFICE
2018 JUN 18 P 2:44
PHOENIX, ARIZONA

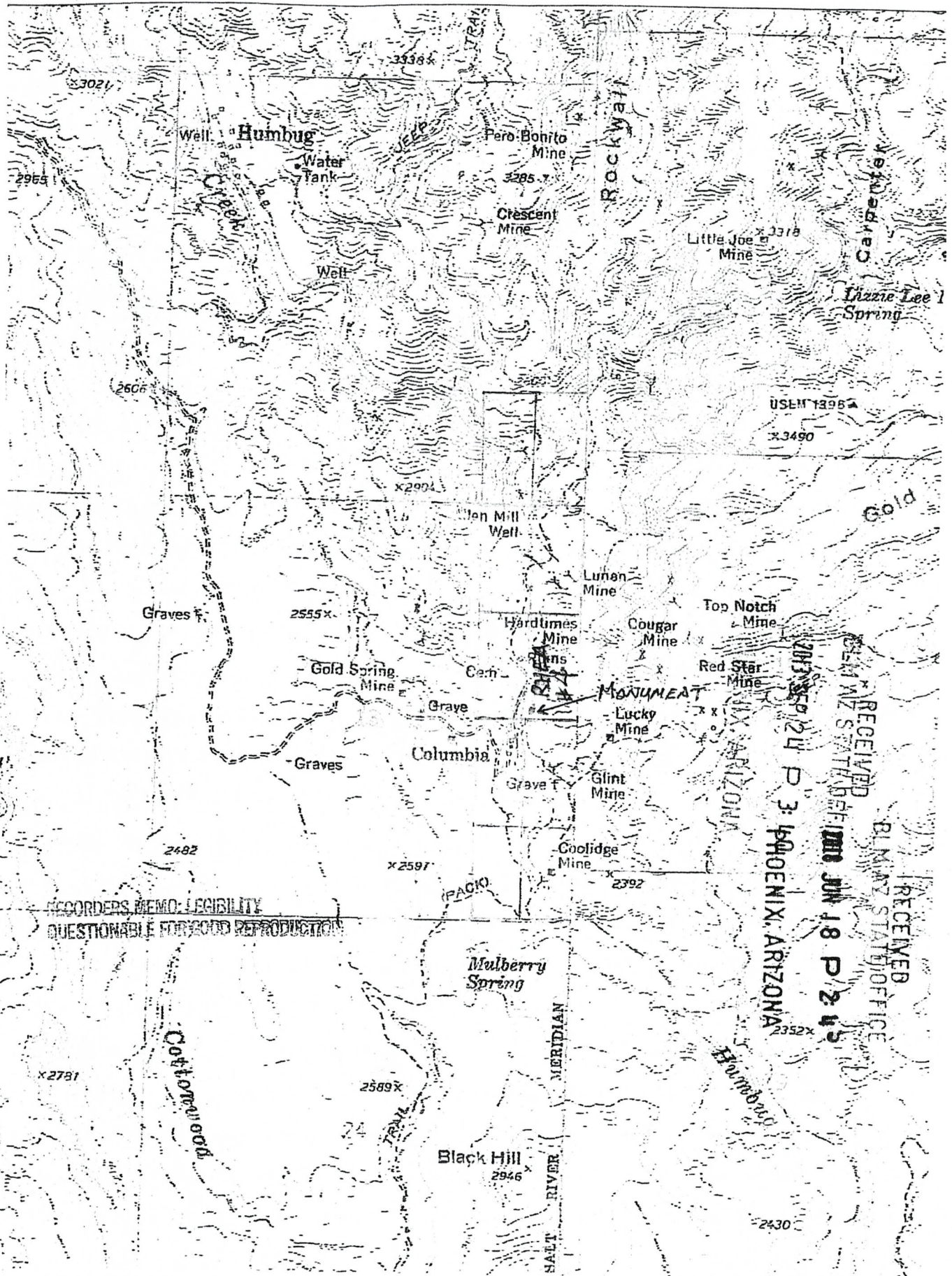
Exempt from A.R.S. 11-1133 and 11-1137(8) by A.R.S. 11-1134(A)(6)

STATE OF UTAH)
County of Salt Lake) 55.

SUBSCRIBED AND SWORN TO before me, a Notary Public, this 16 day of May 2018

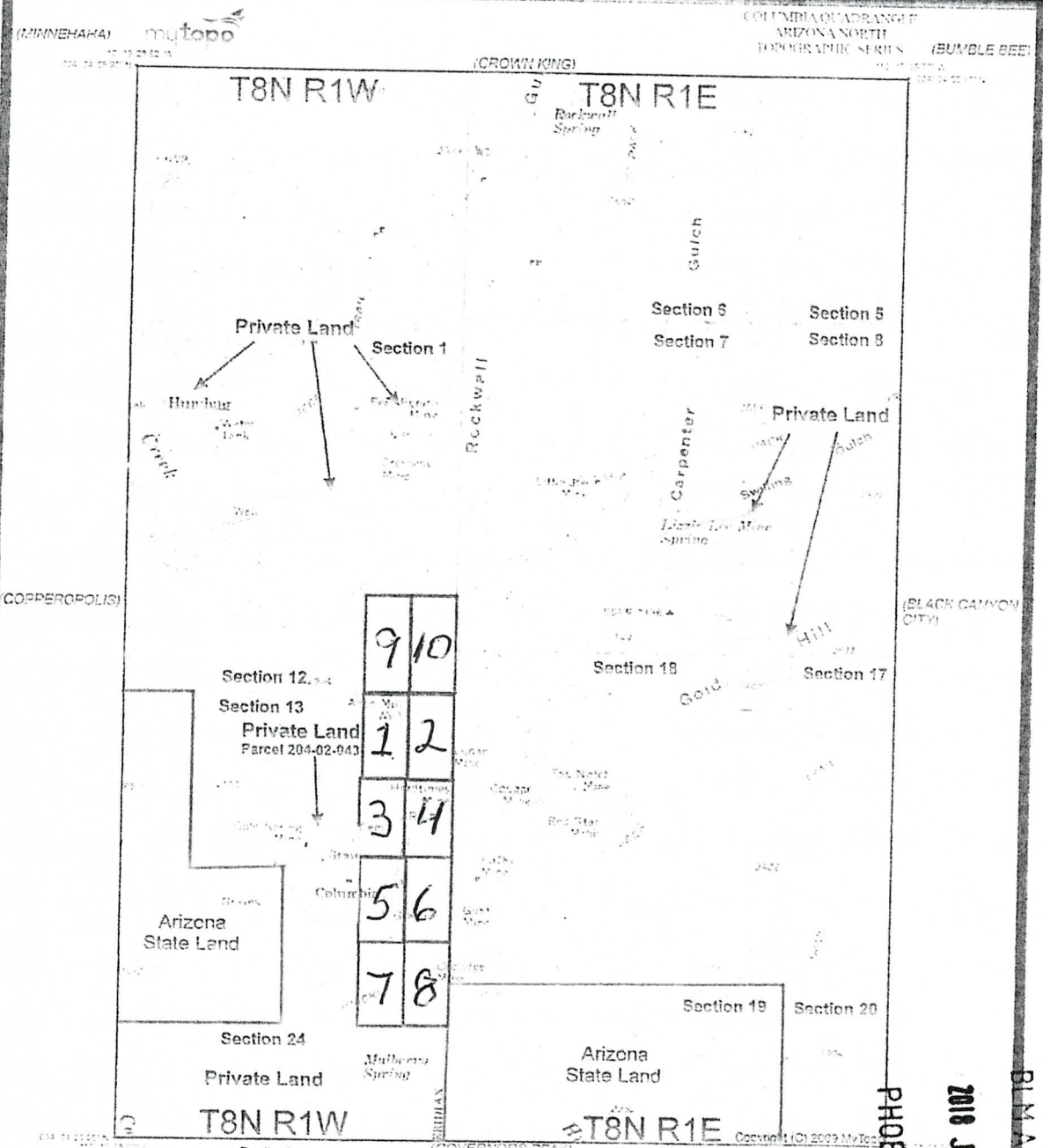
By: Rosemary E Julander
Notary Public Rosemary E Julander
My Commission Expires 11-8-2021





RECEIVED
 BLM STATE OFFICE
 PHOENIX, ARIZONA
 JUN 18 P 2 45

RECORDERS MEMO: LEGIBILITY
 QUESTIONABLE FOR GOOD REPRODUCTION



(MINNEHAHA) mytopo (CROWN KING) (BUMBLE BEE)
 (COPPERPOLIS) (BLACK CANYON CITY)
 (GARFAS MT) (GOVERNORS PEAK) (NEW RIVER)
 Produced by MyTopo Terrain Navigator
 Topography based on USGS 1:25000
 Maps
 North America 1983 Datum (NAD83)
 Polygons Projection
 To place on the projected North American
 1983 datum the projection code AN 83 and
 83 W
 Declination
 GNM
 SCALE 1:24000
 METERS
 FEET
 KILOMETER
 CONTOUR INTERVAL 40 FEET
 NATIONAL GEODETIC VERTICAL DATUM 1929
 PHOENIX, ARIZONA
 2010 JUN 18 P 2:45
 RECEIVED
 BLM AZ STATE OFFICE

Rhea Claim	AMC No.	Rhea Claim	AMC No.
1	425067	6	425072
2	425068	7	425073
3	425069	8	425074
4	425070	9	425075
5	425071	10	425076

RHEA Claim Layout
T8N R1W Sec. 12 & 13
 Figure 2

File

When Recorded Mail to:
Occident Minerals LLC
12760 South Park AVE
P.O. Box 284
Riverton Utah 84065



QUIT CLAIM DEED

FOR VALUABLE CONSIDERATION, the sufficiency and receipt of which is hereby acknowledged. MDG Resources LLC does hereby forever quit claim all his right, title and interest in the unpatented mining claims described on the supplemental attachment, attached hereto and incorporated herein by reference, to Rhea #5 AMC 425071: T8N R1W Section 13 W 1/2, NE 1/4, SE 1/4.

To: Occident Minerals LLC, 12760 South Park Avenue PO Box 284 Riverton, UT 84065

IN WITNESS WHEREOF, grantor has executed this instrument as of this 15 day of 5, 20 18

Walter Mark Gramlich

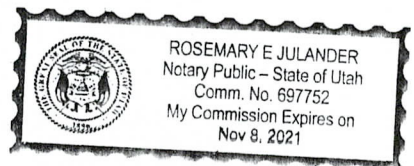
Exempt from A.R.S. 11-1133 and 11-1137(8) by A.R.S. 11-1134(A)(6)

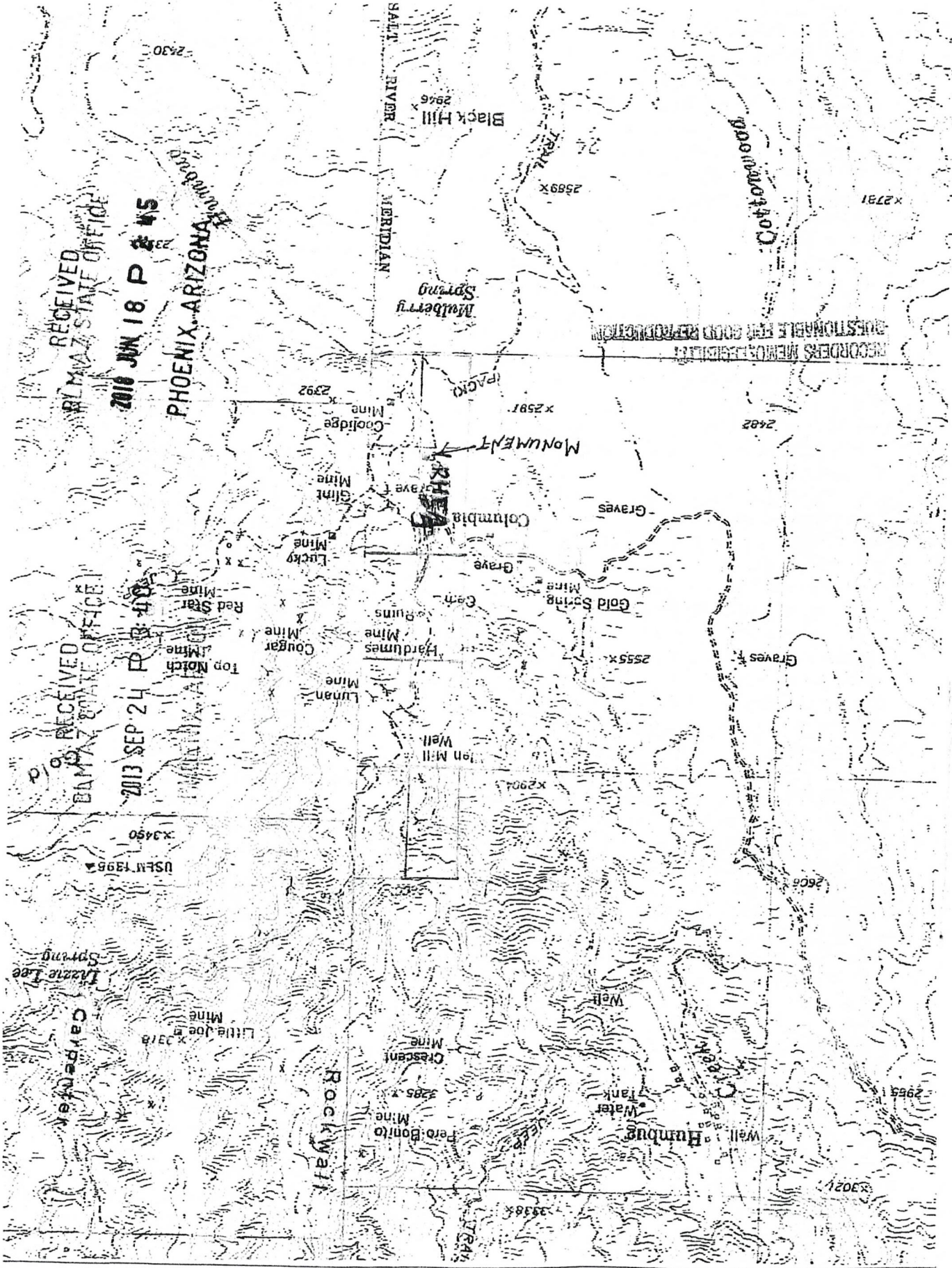
RECEIVED
BLM AZ STATE OFFICE
2018 JUN 18 P 2:45
PHOENIX, ARIZONA
15 day of May

STATE OF UTAH)
County of Salt Lake) 55.

SUBSCRIBED AND SWORN TO before me, a Notary Public, this 15 day of May, 20 18

By: Rosemary E Julander
Notary Public Rosemary E Julander
My Commission Expires 11-8-2021





RECEIVED
ARIZONA STATE OFFICE
2010 JUN 18 P 2 45

PHOENIX, ARIZONA

RECEIVED
ARIZONA STATE OFFICE
2013 SEP 24 P 3 40

USFN 1396
X 3450

Carpenter
Lizzie Lee
Spring

Little Joe
Mine
X 3318

Rockwell

Pero Bonto
Mine
X 3285
Crescent
Mine

Humbung
Water
Tank

Iron Well

Lunan
Mine

Hardmes
Mine

Cougar
Mine

Top Notch
Mine

Red Star
Mine

Lucky
Mine

Glint
Mine

Coolidge
Mine
X 2392

Mulberry
Spring

SALT RIVER
MERIDIAN

Cottonwood

MONUMENT

Columbia
Graves

Gold Spring
Mine

Graves

Graves

Black Hill
X 2946

X 2589

X 2731

2482

RECORDS MEMORABILIA
QUESTIONABLE FOR GOOD REPRODUCTION

X 2587

2555 X

X 2904

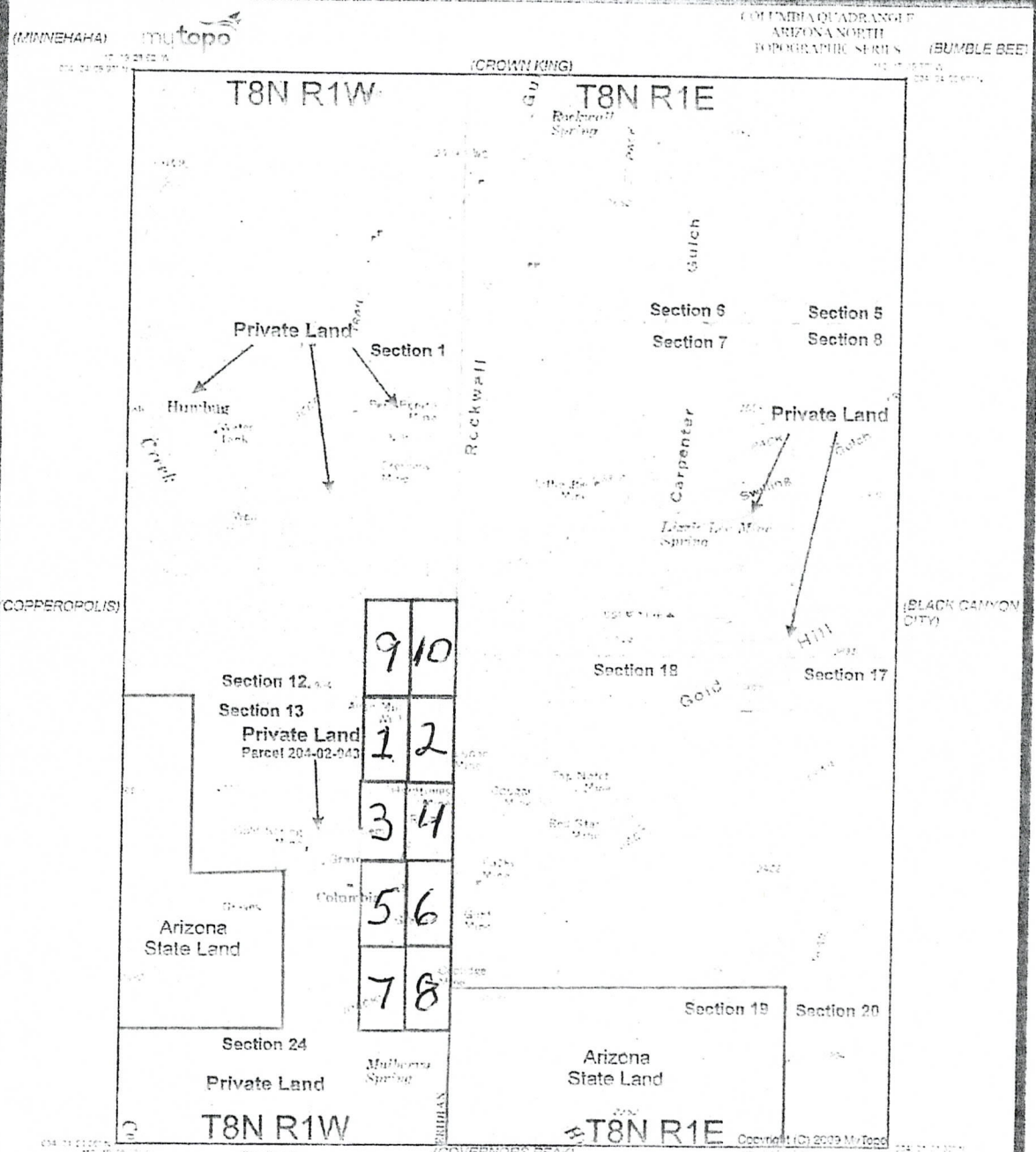
2606

2955

X 3021

3338 X

3244



(MINNEHAHA) mytopo
 (CROWN KING)
 (MINNEHAHA) mytopo
 COLUMBIA QUADRANGLE
 ARIZONA NORTH
 TOPOGRAPHIC SERIES (BUMBLE BEE)
 (GARFIAS MT)
 Produced by MyTopo Terrain Navigator
 Topography based on USGS 1:24,000
 Maps
 North America 1983 Datum (NAD83)
 Polygons Projection
 To place on the predicted North American
 1987 datum the projection is 4N N and
 67W W
 Declination
 GNMN
 GN 0.73° W
 MN 11.26° E
 SCALE 1:24,000
 NATIONAL GEODETIC VERTICAL DATUM 1929

Rhea Claim	AMC No.	Rhea Claim	AMC No.
1	425067	6	425072
2	425068	7	425073
3	425069	8	425074
4	425070	9	425075
5	425071	10	425076

PHOENIX, ARIZONA
 2018 JUN 18 P 2:15
 RECEIVED
 BLM AZ STATE OFFICE
 RHEA Claim layout
 T8N R1W Sec. 12
 Figure 2



When Recorded Mail to:
Occident Minerals LLC
12760 South Park AVE
P.O. Box 284
Riverton Utah 84065

QUIT CLAIM DEED

FOR VALUABLE CONSIDERATION, the sufficiency and receipt of which is hereby acknowledged, MDG Resources LLC does hereby forever quit claim all his right, title and interest in the unpatented mining claims described on the supplemental attachment, attached hereto and incorporated herein by reference, to Rhea #6 AMC 425072: T8N R1W Section 13 E 1/2, NE 1/4, SE 1/4

To: Occident Minerals LLC, 12760 South Park Avenue PO Box 284 Riverton, UT 84065

IN WITNESS WHEREOF, grantor has executed this instrument as of this 15 day of 5, 2018

Walter Mark Gramlich

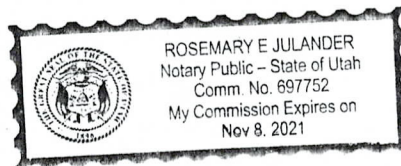
Exempt from A.R.S. 11-1133 and 11-1137(8) by A.R.S. 11-1134(A)(6)

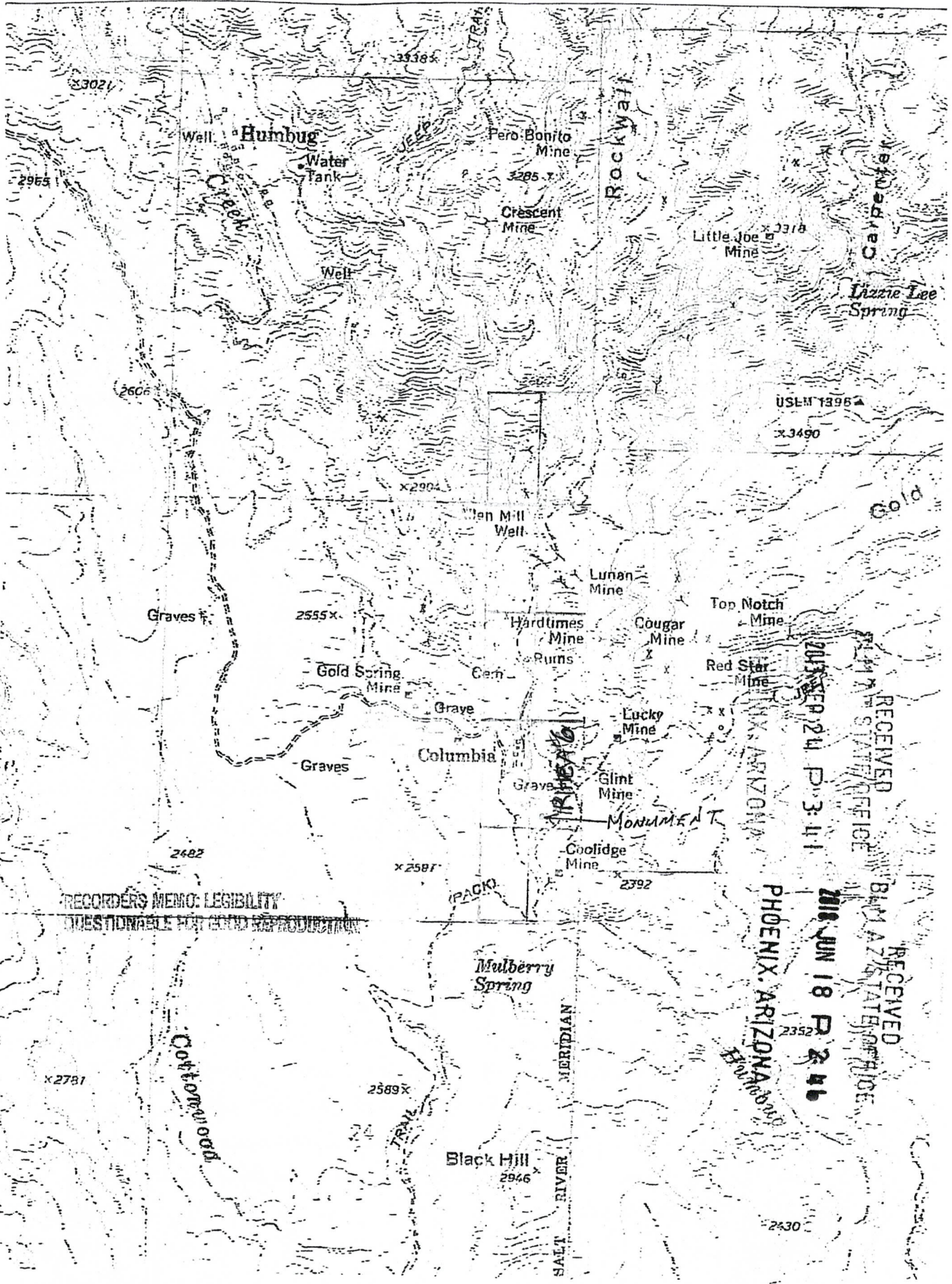
RECEIVED
BLM AZ STATE OFFICE
2018 JUN 18 P 2:46
PHOENIX, ARIZONA

STATE OF UTAH)
County of Salt Lake) 55.

SUBSCRIBED AND SWORN TO before me, a Notary Public, this 15 day of May 20 18

By: Rosemary E Julander
Notary Public [Signature]
My Commission Expires 11-8-2021





RECORDERS MEMO: LEGIBILITY
 QUESTIONABLE FOR BOUND REPRODUCTION

USLM 1395A
 x 3490

RECEIVED
 BLM AZ STATE OFFICE
 JUN 24 P. 3: 41

RECEIVED
 BLM AZ STATE OFFICE
 JUN 18 P. 2: 46
 PHOENIX, ARIZONA

BRONKHORST

SALT RIVER MERIDIAN

x 2781

x 2589

x 2587

x 2392

x 2352

x 2430

Black Hill
 2946

Mulberry
 Spring

MONUMENT

Columbia

Graves

Gold Spring
 Mine

Hardtimes
 Mine

Cougar
 Mine

Top Notch
 Mine

Red Star
 Mine

Lucky
 Mine

Gint
 Mine

Coolidge
 Mine

Lunan
 Mine

Wen Mill
 Well

Well

Humbug
 Water
 Tank

Puro Bonito
 Mine

Crescent
 Mine

Little Joe
 Mine

Lizzie Lee
 Spring

Carpenter

Rockwall

TRAIL

x 3302

x 3318

x 2955

x 2606

x 2904

x 2555

x 2482

Graves

Graves

Graves

Graves

x

x

x

x

x

x

x

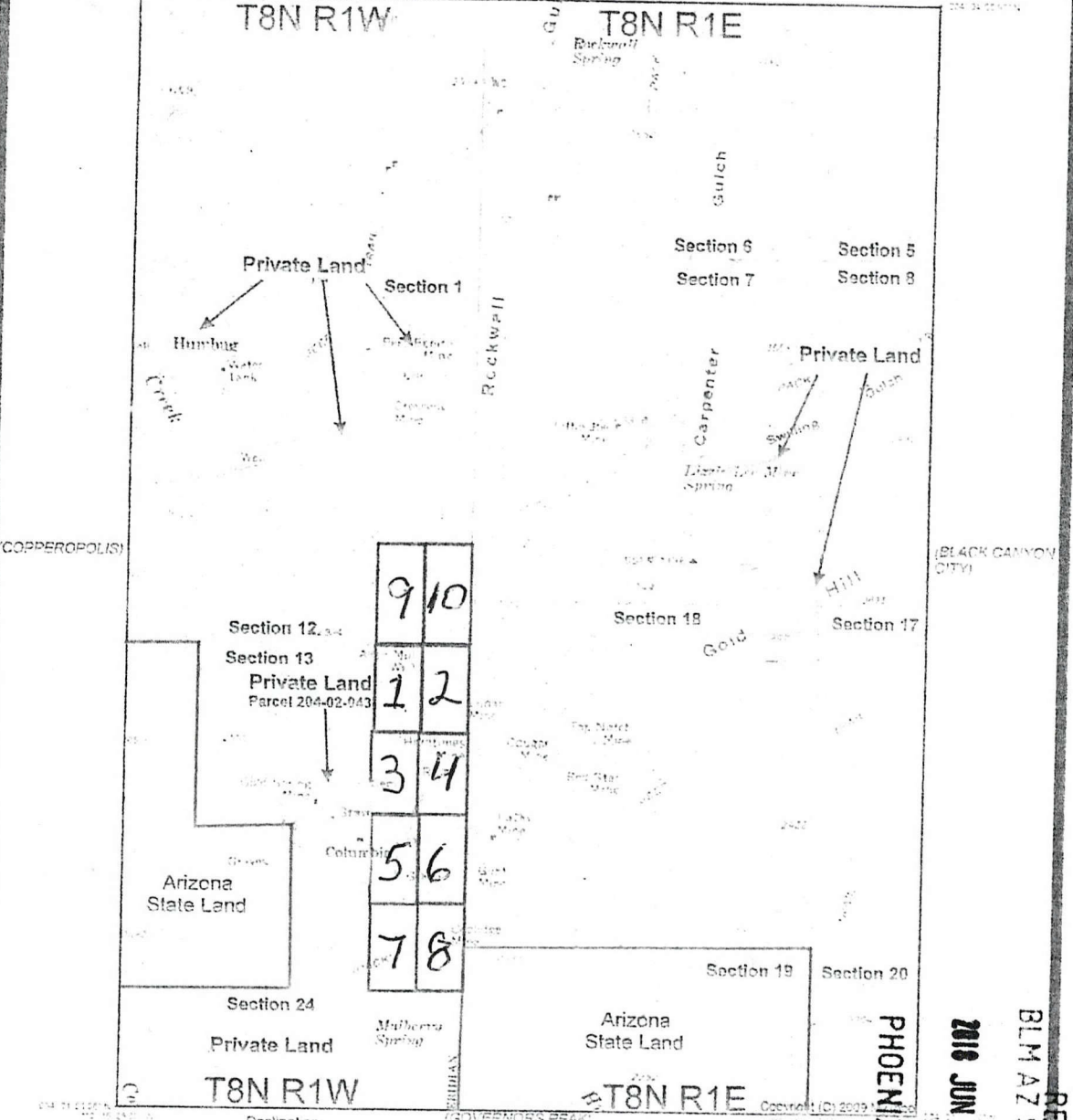
x

x

x

x

x



(GARENAS MT) Declinator G.M.N. SCALE 1:24000
 Produced by MyTopo Terrain Navigator Topography based on USGS 1:24,000 Maps
 North American 1983 Datum (NAD83) Polyconic Projection
 To place on the grid use the projection facts AM N and 97M W
 GOVERNORS PEAK CONTOUR INTERVAL 40 FEET NATIONAL GEODETIC VERTICAL DATUM 1929
 PHOENIX, ARIZONA
 2010 JUN 18 P 2:46
 RECEIVED BLM AZ STATE OFFICE

Rhea Claim	AMC No.	Rhea Claim	AMC No.
1	425067	6	425072
2	425068	7	425073
3	425069	8	425074
4	425070	9	425075
5	425071	10	425076

RHEA Claim Layout
T8N R1W Sec. 12 & 13
 Figure 2



344
When Recorded Mail to:
Occident Minerals LLC
12760 South Park AVE
P.O. Box 284
Riverton Utah 84065

QUIT CLAIM DEED

FOR VALUABLE CONSIDERATION, the sufficiency and receipt of which is hereby acknowledged, MDG Resources LLC does hereby forever quit claim all his right, title and interest in the unpatented mining claims described on the supplemental attachment, attached hereto and incorporated herein by reference, to Rhea #7 AMC 425073: T8N R1W Section 13 W 1/2, SE 1/4, SE 1/4

To: Occident Minerals LLC, 12760 South Park Avenue PO Box 284 Riverton, UT 84065

IN WITNESS WHEREOF, grantor has executed this instrument as of this 15 day of 5, 20 18

Water Mark Gramlich

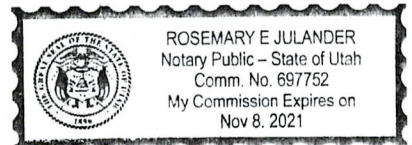
Exempt from A.R.S. 11-1133 and 11-1137(8) by A.R.S. 11-1134(A)(6)

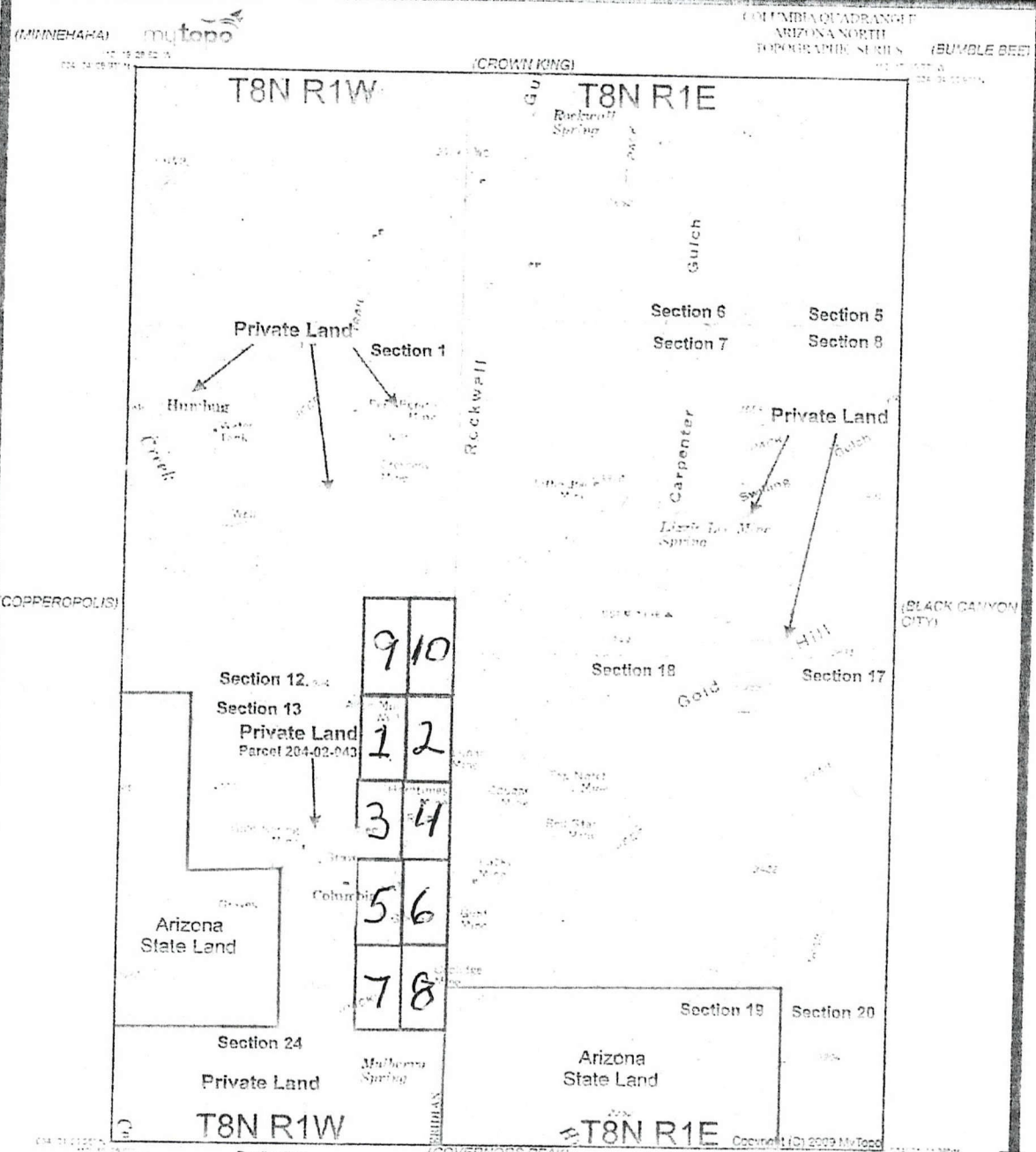
RECEIVED
BLM AZ STATE OFFICE
2018 JUN 18 P 2:47
PHOENIX, ARIZONA

STATE OF UTAH)
County of Salt Lake) 55.

SUBSCRIBED AND SWORN TO before me, a Notary Public, this 15 day of May, 20 18

By: Rosemary E Julander
Notary Public Rosemary E Julander
My Commission Expires 11-8-2021





Produced by MyTopo Terrain Navigator
 Topography based on USGS 1:24,000 Maps
 North American 1983 Datum (NAD83)
 Polyconic Projection
 To place on the predicted North American 1987 map, the projection must be AM N and 107 W

Declination
 GN 0.73° W
 MN 11.28° E

SCALE 1:24,000
 METERS
 FEET
 KILOMETER

CONTOUR INTERVAL 40 FEET
 NATIONAL GEODETIC VERTICAL DATUM 1929

Rhea Claim	AMC No.	Rhea Claim	AMC No.
1	425067	6	425072
2	425068	7	425073
3	425069	8	425074
4	425070	9	425075
5	425071	10	425076

RECEIVED
 BLM AZ STATE OFFICE
 2018 JUN 18 P 2:41
 PHOENIX, ARIZONA
 RHEA Claim Layout
 T8N R1W Sec. 12 & 13
 Figure 2

378



When Recorded mail to:
Occident Minerals LLC
12760 South Park AVE
P.O. Box 284
Riverton Utah 84065

QUIT CLAIM DEED

FOR VALUABLE CONSIDERATION, the sufficiency and receipt of which is hereby acknowledged, MDG Resources LLC does hereby forever quit claim all his right, title and interest in the unpatented mining claims described on the supplemental attachment, attached hereto and incorporated herein by reference, to Rhea #8 AMC 425074: T8N R1W Section 13 E 1/2, SE 1/4, SE 1/4

To: Occident Minerals LLC, 12760 South Park Avenue PO Box 284 Riverton, UT 84065

IN WITNESS WHEREOF, grantor has executed this instrument as of this 15 day of 5, 2018

Walter Mark Gramlich

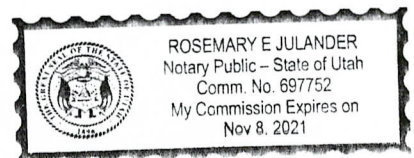
Exempt from A.R.S. 11-1133 and 11-1137(8) by A.R.S. 11-1134(A)(6)

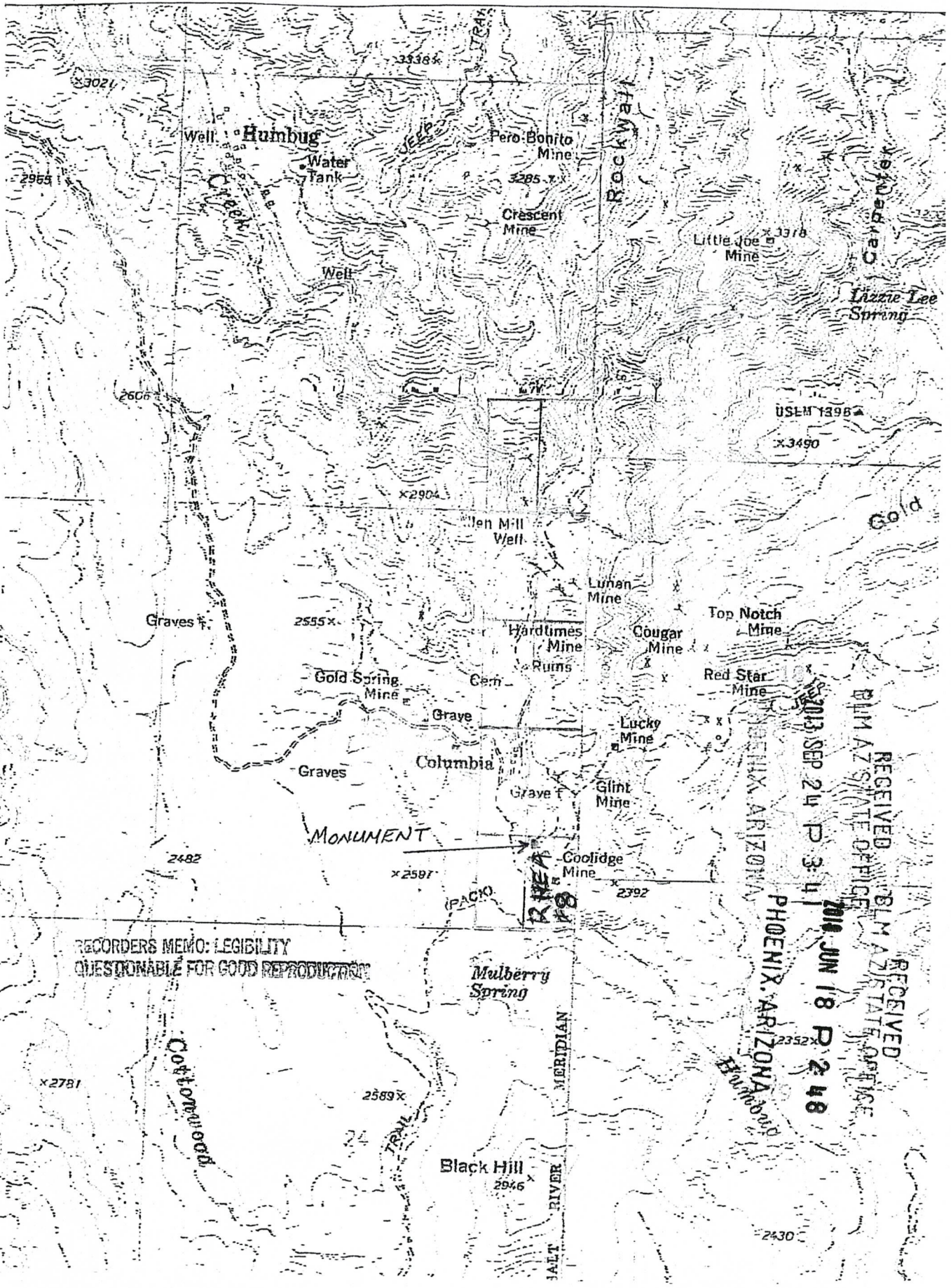
RECEIVED
BLM AZ STATE OFFICE
2018 JUN 18 P 2:48
PHOENIX, ARIZONA

STATE OF UTAH)
County of Salt Lake) 55.

SUBSCRIBED AND SWORN TO before me, a Notary Public, this 15 day of May 20 18

By: Rosemary E Julander
Notary Public Rosemary E Julander
My Commission Expires 11.8.2021





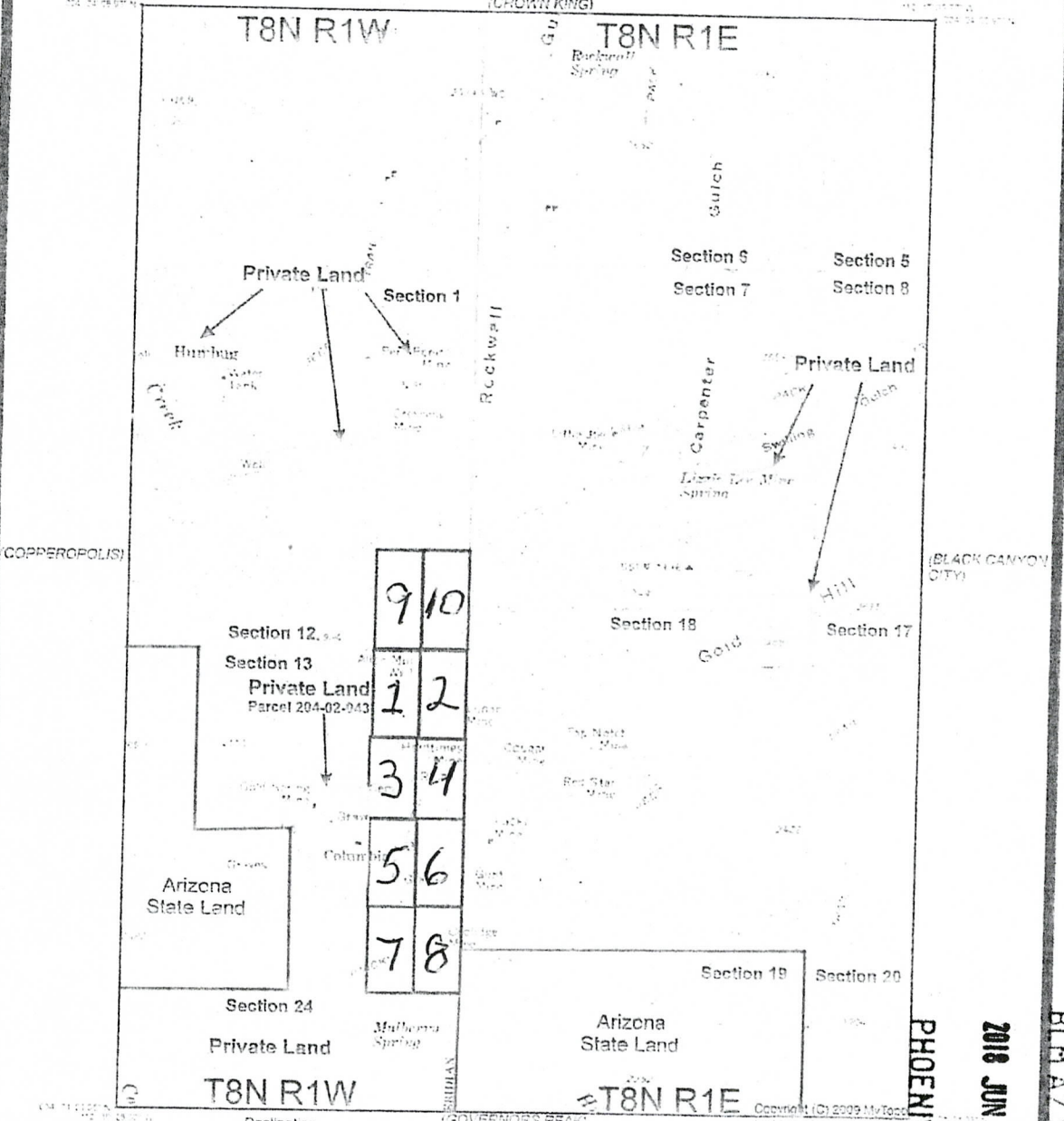
RECORDERS MEMO: LEGIBILITY
QUESTIONABLE FOR GOOD REPRODUCTION

RECEIVED
BIRMINGHAM
AZ STATE OFFICE
2013 SEP 24 P 3:41
RECEIVED
BIRMINGHAM
AZ STATE OFFICE
2014 JUN 18 P 2:48

PHOENIX, ARIZONA

PHOENIX, ARIZONA

2430



(GARFIELD)
 Produced by MyTopo Terrain Navigator
 Topography based on USGS 1:24,000
 Maps
 North American 1983 Datum (NAD83)
 Polyconic Projection
 To place on the standard Mercator
 1983 datum the projection facts are
 N 17.1 W

Declination
 GMMN
 SCALE 1:24000
 METERS
 FEET
 KILOMETER
 CONTOUR INTERVAL 40 FEET
 NATIONAL GEODETIC VERTICAL DATUM 1929

COLUMBIA
 1969

PHOENIX, ARIZONA
 2018 JUN 18 P 2 48

RECEIVED
 BLM AZ STATE OFFICE

Rhea Claim	AMC No.	Rhea Claim	AMC No.
1	425067	6	425072
2	425068	7	425073
3	425069	8	425074
4	425070	9	425075
5	425071	10	425076

**RHEA Claim Layout
 T8N R1W Sec. 12 & 13**

Figure 2



374
When Recorded Mail to:
Occident Minerals LLC
12760 South Park AVE
PO, Box 284
Riverton Utah 84065

QUIT CLAIM DEED

FOR VALUABLE CONSIDERATION, the sufficiency and receipt of which is hereby acknowledged, MDG Resources LLC does hereby forever quit claim all his right, title and interest in the unpatented mining claims described on the supplemental attachment, attached hereto and incorporated herein by reference, to Rhea #9 AMC 425075: T8N R1W Section 12 W 1/2, SE 1/4, SE 1/4

To: Occident Minerals LLC, 12760 South Park Avenue PO Box 284 Riverton, UT 84065

IN WITNESS WHEREOF, grantor has executed this instrument as of this 15 day

RECEIVED
BLM AZ STATE OFFICE
2018 JUN 18 P 2:51
PHOENIX, ARIZONA


Walter Mark Gramlich

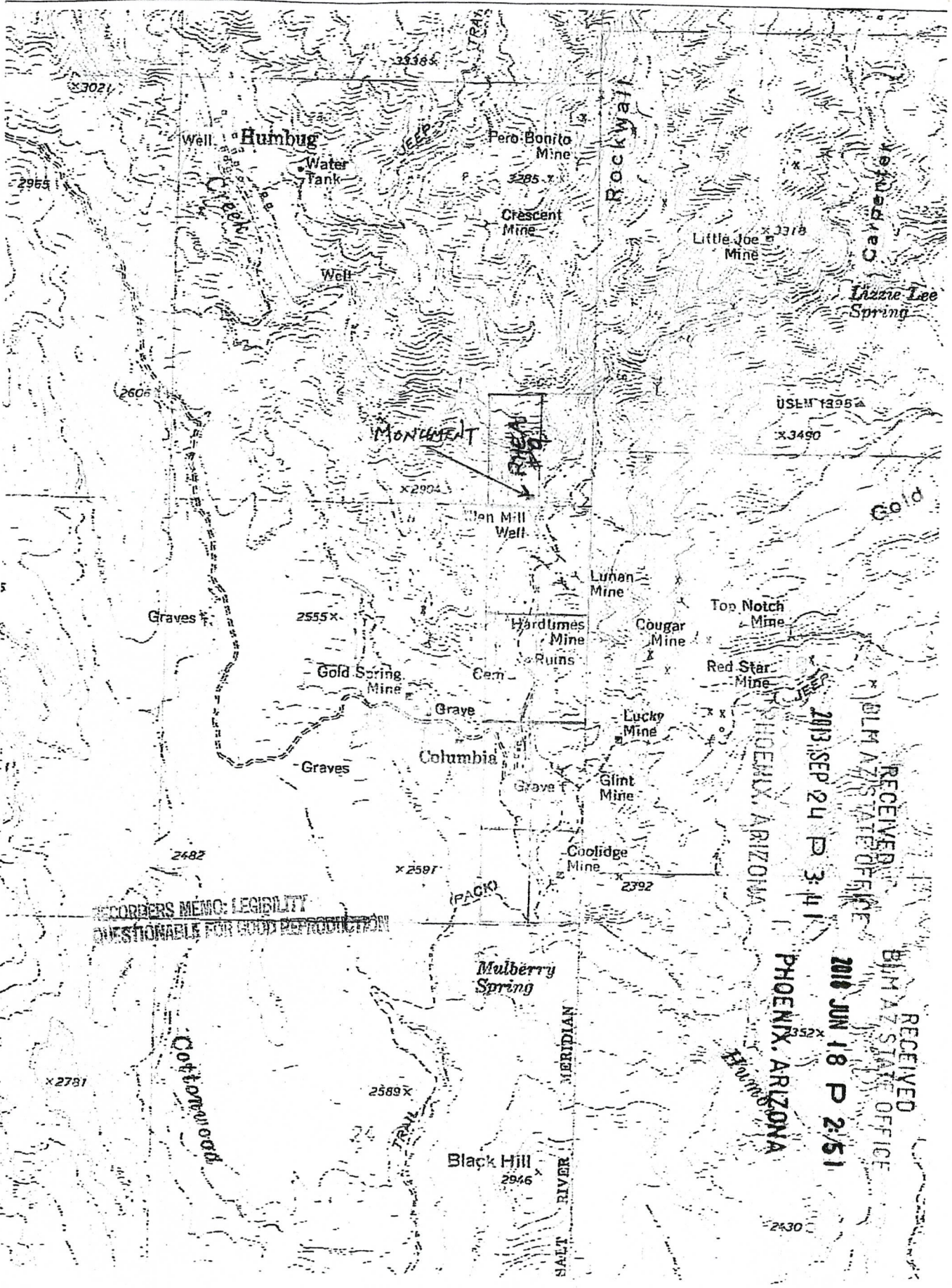
Exempt from A.R.S. 11-1133 and 11-1137(8) by A.R.S. 11-1134(A)(6)

STATE OF UTAH)
County of Salt Lake) 55.

SUBSCRIBED AND SWORN TO before me, a Notary Public, this 15 day of May, 2018

By: Rosemary E Julander
Notary Public Rosemary E Julander
My Commission Expires 11-8-2021





RECORDERS MEMO: LEGIBILITY
 QUESTIONABLE FOR GOOD REPRODUCTION

RECEIVED
 BLM AZ STATE OFFICE
 2013 SEP 24 P 3:41

RECEIVED
 BLM AZ STATE OFFICE
 2010 JUN 18 P 2:51

PHOENIX, ARIZONA

USEM 1496A
 X3490

2430

3021

2955

2606

3536

285

2904

2555x

2482

2587

2792

2781

2589x

2946

(MINNEHAHA)

mytopo

COLUMBIA QUADRANGLE
ARIZONA NORTH
TOPOGRAPHIC SERIES (BUMBLE BEE)

(CROWN KING)

T8N R1W

T8N R1E

Private Land

Section 1

Section 6

Section 5

Section 7

Section 8

Humbler
Creek

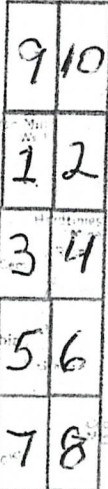
Rockwall

Carpenter

Private Land

(COPPERPOLIS)

(BLACK CANYON CITY)



Section 12

Section 13
Private Land
Parcel 204-02-043

Arizona
State Land

Section 24

Private Land

T8N R1W

Section 18

Section 17

Section 19

Section 20

Arizona
State Land

T8N R1E

(GAREAS MT)

Declination

(GOVERNORS PEAK)

SCALE 1:24000

Produced by MyTopo Terrain Navigator
Topography based on USGS 1:25000
Maps

North American 1983 Datum (NAD83)
Polyconic Projection

To place on the projection North American
1983 use the projection facts AM, N and
PM W

GN 0.731 W
AN 11.281 E

CONTOUR INTERVAL 40 FEET
NATIONAL GEODETIC VERTICAL DATUM 1929

COLUMBIA, AZ

197

PHOENIX, ARIZONA

2010 JUN 18 P 2:51

RECEIVED
BLM AZ STATE OFFICE

Rhea Claim	AMC No.	Rhea Claim	AMC No.
1	425067	6	425072
2	425068	7	425073
3	425069	8	425074
4	425070	9	425075
5	425071	10	425076

RHEA Claim Layout
T8N R1W Sec. 12 & 13

Figure 2



when Recorded mail to:
Occident Mineral LLC
12760 South Park AVE
P.O. Box 284
Riverton Utah 84065

QUIT CLAIM DEED

FOR VALUABLE CONSIDERATION, the sufficiency and receipt of which is hereby acknowledged, MDG Resources LLC does hereby forever quit claim all his right, title and interest in the unpatented mining claims described on the supplemental attachment, attached hereto and incorporated herein by reference, to Rhea #10 AMC 425076: T8N R1W Section 12 E 1/2, SE 1/4, SE 1/4

To: Occident Minerals LLC, 12760 South Park Avenue PO Box 284 Riverton, UT 84065

IN WITNESS WHEREOF, grantor has executed this instrument as of this 15 day of 5, 20 18

Walter Mark Gramlich


RECEIVED
BLM AZ STATE OFFICE
2018 JUN 18 P 2:51
PHOENIX, ARIZONA

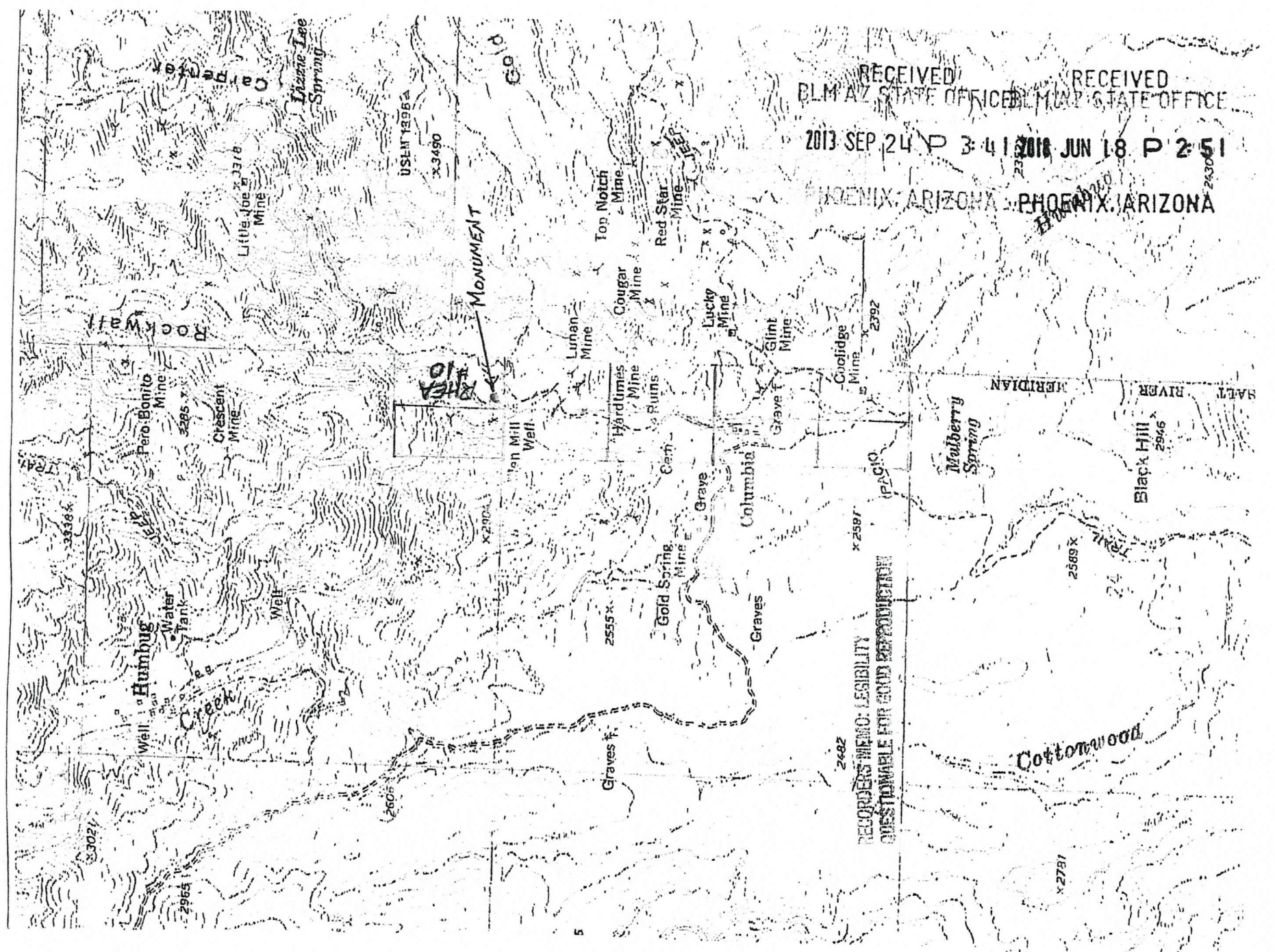
Exempt from A.R.S. 11-1133 and 11-1137(8) by A.R.S. 11-1134(A)(6)

STATE OF UTAH)
County of Salt Lake) 55.

SUBSCRIBED AND SWORN TO before me, a Notary Public, this 15 day of May 20 18

By: Rosemary E Julander
Notary Public Rosemary E. Julander
My Commission Expires 11.8.2021



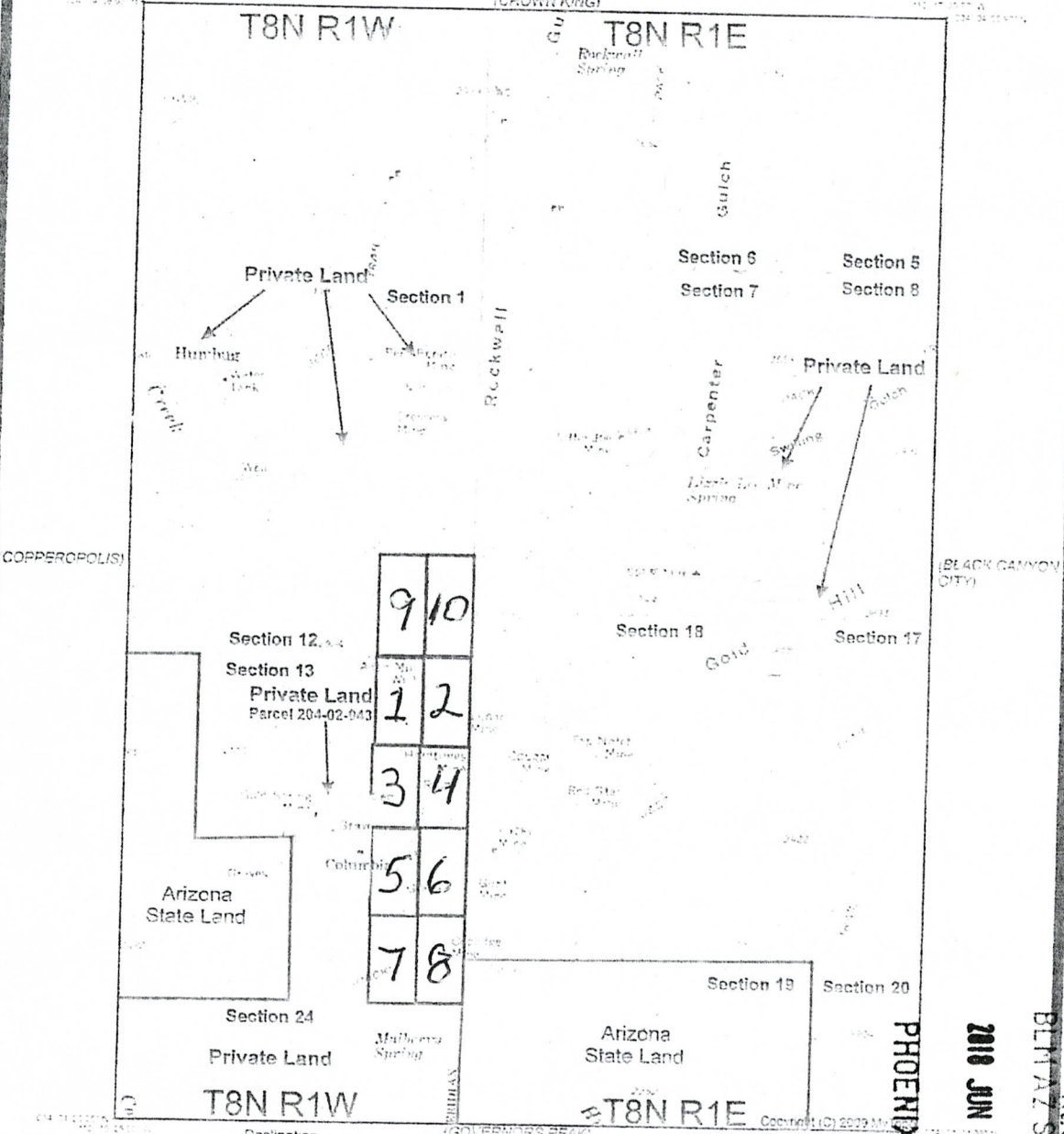


RECEIVED BLM AZ STATE OFFICE
2013 SEP 24 P 3:41
PHOENIX, ARIZONA

RECEIVED MINE STATE OFFICE
2013 JUN 18 P 2:51
PHOENIX, ARIZONA

2482
RECORDS MEMO: LEGIBILITY
QUESTIONABLE FOR GND REPRODUCTION

111



(GARFAS MT)
 Produced by MyTopo Terrain Navigator
 Topography based on USGS 7.5' 100'
 Maps
 North American 1983 Datum (NAD83)
 Polygons Provided
 To place on the projected North American
 1983 datum the projection is GCS NAD83 and
 GNMW

Declination
 GNMW
 SCALE 1:24000
 METERS
 YARDS
 KILOMETER
 CONTOUR INTERVAL 40 FEET
 NATIONAL GEODETIC VERTICAL DATUM 1929

RECEIVED
 BLMA STATE OFFICE
 2010 JUN 18 P 2 52
 PHOENIX, ARIZONA
 COLUMBIA, AZ

Rhea Claim	AMC No.	Rhea Claim	AMC No.
1	425067	6	425072
2	425068	7	425073
3	425069	8	425074
4	425070	9	425075
5	425071	10	425076

RHEA Claim Layout
T8N R1W Sec. 12 & 13
 Figure 2

Occident Minerals LLC
 Mark Gramlich
 12760 S. Park Ave
 P.O. Box 284
 Riverton UT 84065



U.S. POSTAGE
 PAID
 RIVERTON, UT
 84065
 JUN 18 18
 AMOUNT
\$8.46
 R2304M112773-15

SENDER: COMPLETE THIS SECTION		COMPLETE THIS SECTION ON DELIVERY	
1. Article Addressed to: BLM Arizona State Office One N. Central Ave. Suite 800 Phoenix, AZ 85004		A. Signature <input checked="" type="checkbox"/> X	B. Received by (Printed Name)
2. Article Restricted Delivery® (over \$500) 7018 0360 0002 2075 3844		C. Date of Delivery	D. Is delivery address different from item 1? <input type="checkbox"/> Yes If YES, enter delivery address below: <input type="checkbox"/> No
3. Service Type <input type="checkbox"/> Adult Signature <input type="checkbox"/> Adult Signature Restricted Delivery <input type="checkbox"/> Certified Mail <input type="checkbox"/> Collect on Delivery <input type="checkbox"/> Delivery Restricted Delivery <input type="checkbox"/> Insured Mail Restricted Delivery <input type="checkbox"/> Registered Mail™ <input type="checkbox"/> Registered Mail Restricted <input type="checkbox"/> Return Receipt for Merchandise <input type="checkbox"/> Signature Confirmation™ <input type="checkbox"/> Signature Confirmation Restricted Delivery <input type="checkbox"/> Signature Confirmation Restricted Delivery (over \$500)		E. Agent <input type="checkbox"/> Addressed	F. Date of Delivery

PS Form 3811, July 2015 PSN 7530-02-000-9063

U.S. Department of The Interior
 Bureau of Land Management
 Arizona State Office
 One North Central Avenue Suite
 800
 Phoenix, Arizona 85004

RECEIVED
 BLM AZ STATE OFFICE
 2018 JUN 18 P 2:42
 PHOENIX, ARIZONA

United States Department of the Interior
Bureau of Land Management
 DIV OF LANDS, MINRLS & ENERGY
 ONE N CENTRAL AVE
 PHOENIX, AZ 85004 -4427
 Phone: 602-417-9200

Receipt

No: 4193035

Transaction #: 4307751	
Date of Transaction: 06/19/2018	
CUSTOMER:	
MARK GRAMLICH 12760 S PARK AVE RIVERTON,UT 84065-3400 US	

LINE #	QTY	DESCRIPTION	REMARKS	UNIT PRICE	TOTAL
1	1.00	LOCATABLE MINERALS / MINING CLAIMS- NOT NEW-UNADJUD, ONE AUTH NO. ONLY / MINING CLAIM MONEY RECEIVED CASES: AMC425067/\$100.00	TRF/10	- n/a -	100.00
TOTAL:					\$100.00

PAYMENT INFORMATION			
1	AMOUNT:	100.00	POSTMARKED: N/A
	TYPE:	CHECK	RECEIVED: 06/18/2018
	CHECK NO:	1362	
	NAME:	GRAMLICH, MARK 12760 S PARK AVE RIVERTON UT 84065-3400 US	

REMARKS

This receipt was generated by the automated BLM Collections and Billing System and is a paper representation of a portion of the official electronic record contained therein.

Occident Minerals LLC
Mark Gramlich
12760 S. Park Ave
P.O. Box 284
Riverton UT 84065

CERTIFIED MAIL®



7018 0360 0002 2075 3844



1000



85004

U.S. POSTAGE
PAID
RIVERTON, UT
84065
JUN 14, 18
AMOUNT

\$8.46

R2304M112773-10

U.S. Department of The Interior
Bureau of Land Management
Arizona State Office
One North Central Avenue Suite
Phoenix, Arizona 85004

RECEIVED
BLM AZ STATE OFFICE
2018 JUN 18 P 2:42
PHOENIX, ARIZONA

NOTICE!!

These documents have been scanned!

Do not place un-scanned documents beneath this notice!

Do not remove this notice from this file!

GPO Jacket No. 560-102
Print Order 61540
Rise Business Services, LLC
Job=AZ15 5/10/2019



Box Number= AZ15037



Claim Begin-End: AMC425064-AMC425076

4 Miscellaneous



AZ15037-23

AMC424574-AMC425094

**NO
DOCUMENTS
FOUND**

NO DOCUMENTS FOUND
NO DOCUMENTS FOUND

NOTICE!!

These documents have been scanned!

Do not place un-scanned documents beneath this notice!

Do not remove this notice from this file!

GPO Jacket No. 560-102
Print Order 61540
Rise Business Services, LLC
Job=AZ15 5/10/2019



Box Number= AZ15037



Claim Begin-End: AMC425064-AMC425076

5 Annual Filings



AZ15037-23

AMC424574-AMC425094

**DEPARTMENT OF THE INTERIOR
BUREAU OF LAND MANAGEMENT
MINING CLAIMS**

Run Date/Time: 9/26/2018

**MC Maintenance Fees Paid Through the BLM Pay Portal
(by Date Paid)**

Page 6 Of 7

CBS Receipt: 4237267

Printed For Lead File # **AMC425064**

Agency Tracking ID: 1534433768

Assessment Year: 2019

Number of BLM Serial Nr: 33

Paid On: 8/16/2018

Total Amount Paid: \$5,115.00

Claim Name	BLM Serial No	Lead File No	Amount Paid
MPG #1	AMC402909	AMC402909	\$155.00
MPG #2	AMC402910	AMC402909	\$155.00
MPG #3	AMC402911	AMC402909	\$155.00
MPG #4	AMC402912	AMC402909	\$155.00
MPG #5	AMC402913	AMC402909	\$155.00
MPG #6	AMC402914	AMC402909	\$155.00
MPG #7	AMC402915	AMC402909	\$155.00
MPG #8	AMC402916	AMC402909	\$155.00
MPG #9	AMC402917	AMC402909	\$155.00
MPG #10	AMC402918	AMC402909	\$155.00
MPG #11	AMC402919	AMC402909	\$155.00
MPG #12	AMC402920	AMC402909	\$155.00
MPG #13	AMC402921	AMC402909	\$155.00
MPG #14	AMC402922	AMC402909	\$155.00
MPG #15	AMC402923	AMC402909	\$155.00
MPG #17	AMC402925	AMC402909	\$155.00
MPG #31	AMC402939	AMC402909	\$155.00
MPG #32	AMC402940	AMC402909	\$155.00
MPG #33	AMC402941	AMC402909	\$155.00
MPG #35	AMC402943	AMC402909	\$155.00
MPG #37	AMC409301	AMC409300	\$155.00
MPG #39	AMC409303	AMC409300	\$155.00
MPG #41	AMC409305	AMC409300	\$155.00
MPG #43	AMC409307	AMC409300	\$155.00

NO WARRANTY IS MADE BY BLM FOR USE OF THE DATA FOR PURPOSES NOT INTENDED BY BLM

DEPARTMENT OF THE INTERIOR
BUREAU OF LAND MANAGEMENT
MINING CLAIMS

Run Date/Time: 9/26/2018

MC Maintenance Fees Paid Through the BLM Pay Portal
(by Date Paid)

Page 7 Of 7

MPG #45	AMC409309	AMC409300	\$155.00
MPG #46	AMC409310	AMC409300	\$155.00
MPG #47	AMC409311	AMC409300	\$155.00
MPG #48	AMC409312	AMC409300	\$155.00
MPG #49	AMC409313	AMC409300	\$155.00
MPG #65	AMC409329	AMC409300	\$155.00
M.P.G. #66	AMC425064	AMC425064	\$155.00
M.P.G. #67	AMC425065	AMC425064	\$155.00
M.P.G. #68	AMC425066	AMC425064	\$155.00

United States Department of the Interior
Bureau of Land Management
 BUSINESS & SUPPORT SVCS DIV
 ONE N CENTRAL AVE SUITE 800
 PHOENIX, AZ 85004 -4427
 Phone: 602-417-9200

Receipt

No: 4237267

Transaction #: 4352649	
Date of Transaction: 08/16/2018	
CUSTOMER:	
WALTER M GRAMLICH 5941 SILVER SADDLE WAY HERRIMAN,UT 84096 US	

LINE #	QTY	DESCRIPTION	REMARKS	UNIT PRICE	TOTAL
1	1.00	LOCATABLE MINERALS / MINING CLAIMS-NOT NEW-UNADJUD,ONE AUTH NO. ONLY / MINING CLAIM MONEY RECEIVED CASES: AMC402909/\$5115.00		- n/a -	5115.00
TOTAL:					\$5,115.00

PAYMENT INFORMATION			
NOTE: Items will appear on credit card statement as "BLM O Mining Claim".			
1	AMOUNT:	5115.00	POSTMARKED: N/A
	TYPE:	CREDIT CARD	RECEIVED: 08/16/2018
	NAME:	WALTER M GRAMLICH 5941 SILVER SADDLE WAY HERRIMAN UT 84096 US	
	CARD NO:	XXXXXXXXXXXX4812	AUTH CODE: 08740Z
	NAME ON CARD:	WALTER M GRAMLICH	
	SIGNATURE:		

REMARKS

This receipt was generated by the automated BLM Collections and Billing System and is a paper representation of a portion of the official electronic record contained therein.

DEPARTMENT OF THE INTERIOR
BUREAU OF LAND MANAGEMENT
MINING CLAIMS

Run Date/Time: 8/20/2018

MC Maintenance Fees Paid Through the BLM Pay Portal
(by Date Paid)

Page 200 Of 316

CBS Receipt: 4235447

Printed For Lead File # AMC425064

Agency Tracking ID: 1534266584

Assessment Year: 2019

Number of BLM Serial Nr: 10

Paid On: 8/14/2018

Total Amount Paid: \$1,550.00

Claim Name	BLM Serial No	Lead File No	Amount Paid
RHEA #1	AMC425067	AMC425064	\$155.00
RHEA #2	AMC425068	AMC425064	\$155.00
RHEA #3	AMC425069	AMC425064	\$155.00
RHEA #4	AMC425070	AMC425064	\$155.00
RHEA #5	AMC425071	AMC425064	\$155.00
RHEA #6	AMC425072	AMC425064	\$155.00
RHEA #7	AMC425073	AMC425064	\$155.00
RHEA #8	AMC425074	AMC425064	\$155.00
RHEA #9	AMC425075	AMC425064	\$155.00
RHEA #10	AMC425076	AMC425064	\$155.00

United States Department of the Interior
Bureau of Land Management
 BUSINESS & SUPPORT SVCS DIV
 ONE N CENTRAL AVE SUITE 800
 PHOENIX, AZ 85004 -4427
 Phone: 602-417-9200

Receipt

No: 4235447

Transaction #: 4350808	
Date of Transaction: 08/14/2018	
CUSTOMER:	
MARK GRAMLICH 5941 SILVER SADDLE WAY HERRIMAN,UT 84096 US	

LINE #	QTY	DESCRIPTION	REMARKS	UNIT PRICE	TOTAL
1	1.00	LOCATABLE MINERALS / MINING CLAIMS- NOT NEW-UNADJUD,ONE AUTH NO. ONLY / MINING CLAIM MONEY RECEIVED CASES: AMC425067/\$1550.00		- n/a -	1550.00
TOTAL:					\$1,550.00

PAYMENT INFORMATION					
NOTE: Items will appear on credit card statement as "BLM O Mining Claim".					
1	AMOUNT:	1550.00	POSTMARKED:	N/A	
	TYPE:	CREDIT CARD	RECEIVED:	08/14/2018	
	NAME:	MARK GRAMLICH 5941 SILVER SADDLE WAY HERRIMAN UT 84096 US			
	CARD NO:	XXXXXXXXXXXX1047	AUTH CODE:	07711B	
	NAME ON CARD:	MARK GRAMLICH			
	SIGNATURE:				

REMARKS

This receipt was generated by the automated BLM Collections and Billing System and is a paper representation of a portion of the official electronic record contained therein.

Run Date: 09/05/17

Run Time: 02:33 PM

**DEPARTMENT OF THE INTERIOR
BUREAU OF LAND MANAGEMENT
MINING CLAIMS**

MC Maintenance Fees Paid Through the BLM Pay Portal

CBS Receipt: 3965422

Printed For Lead File # AMC425064

Agency Tracking ID: 1504051586

Assessment Year: 2018

Number of BLM Serial Nr: 10

Paid On: 08/29/2017

Total Amount Paid: \$1,550.00

Claim Name	BLM Serial No	Lead File No	Amount Paid
RHEA #1	AMC425067	AMC425064	\$155.00
RHEA #2	AMC425068	AMC425064	\$155.00
RHEA #3	AMC425069	AMC425064	\$155.00
RHEA #4	AMC425070	AMC425064	\$155.00
RHEA #5	AMC425071	AMC425064	\$155.00
RHEA #6	AMC425072	AMC425064	\$155.00
RHEA #7	AMC425073	AMC425064	\$155.00
RHEA #8	AMC425074	AMC425064	\$155.00
RHEA #9	AMC425075	AMC425064	\$155.00
RHEA #10	AMC425076	AMC425064	\$155.00

United States Department of the Interior
Bureau of Land Management
 BUSINESS & SUPPORT SVCS DIV
 ONE N CENTRAL AVE SUITE 800
 PHOENIX, AZ 85004 -4427
 Phone: 602-417-9200

Receipt

No: 3965422

Transaction #: 4075298	
Date of Transaction: 08/29/2017	
CUSTOMER:	
W MARK GRAMLICH 5941 SILVER SADDLE WAY HERRIMAN,UT 84096 US	

LINE #	QTY	DESCRIPTION	REMARKS	UNIT PRICE	TOTAL
1	1.00	LOCATABLE MINERALS / MINING CLAIMS- NOT NEW-UNADJUD,ONE AUTH NO. ONLY / MINING CLAIM MONEY RECEIVED CASES: AMC425071/\$1550.00		- n/a -	1550.00
TOTAL:					\$1,550.00

PAYMENT INFORMATION				
NOTE: Items will appear on credit card statement as "BLM O Mining Claim".				
1	AMOUNT:	1550.00	POSTMARKED:	N/A
	TYPE:	CREDIT CARD	RECEIVED:	08/29/2017
	NAME:	W MARK GRAMLICH 5941 SILVER SADDLE WAY HERRIMAN UT 84096 US		
	CARD NO:	XXXXXXXXXXXX7013	AUTH CODE:	399329
	NAME ON CARD:	W MARK GRAMLICH		
	EXPIRES:	02/2019		
	SIGNATURE:			

REMARKS

This receipt was generated by the automated BLM Collections and Billing System and is a paper representation of a portion of the official electronic record contained therein.

**DEPARTMENT OF THE INTERIOR
BUREAU OF LAND MANAGEMENT
MINING CLAIMS**

MC Maintenance Fees Paid Through the BLM Pay Portal

CBS Receipt: 3965424

Printed For Lead File # AMC425064

Agency Tracking ID: 1504052402

Assessment Year: 2018

Number of BLM Serial Nr: 51

Paid On: 08/29/2017

Total Amount Paid: \$7,905.00

Claim Name	BLM Serial No	Lead File No	Amount Paid
MPG #1	AMC402909	AMC402909	\$155.00
MPG #2	AMC402910	AMC402909	\$155.00
MPG #3	AMC402911	AMC402909	\$155.00
MPG #4	AMC402912	AMC402909	\$155.00
MPG #5	AMC402913	AMC402909	\$155.00
MPG #6	AMC402914	AMC402909	\$155.00
MPG #7	AMC402915	AMC402909	\$155.00
MPG #8	AMC402916	AMC402909	\$155.00
MPG #9	AMC402917	AMC402909	\$155.00
MPG #10	AMC402918	AMC402909	\$155.00
MPG #11	AMC402919	AMC402909	\$155.00
MPG #12	AMC402920	AMC402909	\$155.00
MPG #13	AMC402921	AMC402909	\$155.00
MPG #14	AMC402922	AMC402909	\$155.00
MPG #15	AMC402923	AMC402909	\$155.00
MPG #17	AMC402925	AMC402909	\$155.00
MPG #18	AMC402926	AMC402909	\$155.00
MPG #19	AMC402927	AMC402909	\$155.00
MPG #24	AMC402932	AMC402909	\$155.00
MPG #25	AMC402933	AMC402909	\$155.00
MPG #31	AMC402939	AMC402909	\$155.00
MPG #32	AMC402940	AMC402909	\$155.00
MPG #33	AMC402941	AMC402909	\$155.00
MPG #35	AMC402943	AMC402909	\$155.00
MPG #37	AMC409301	AMC409300	\$155.00
MPG #39	AMC409303	AMC409300	\$155.00
MPG #41	AMC409305	AMC409300	\$155.00
MPG #43	AMC409307	AMC409300	\$155.00
MPG #44	AMC409308	AMC409300	\$155.00
MPG #45	AMC409309	AMC409300	\$155.00
MPG #46	AMC409310	AMC409300	\$155.00
MPG #47	AMC409311	AMC409300	\$155.00
MPG #48	AMC409312	AMC409300	\$155.00
MPG #49	AMC409313	AMC409300	\$155.00
MPG #50	AMC409314	AMC409300	\$155.00
MPG #51	AMC409315	AMC409300	\$155.00

NO WARRANTY IS MADE BY BLM FOR USE OF THE DATA FOR PURPOSES NOT INTENDED BY BLM

**DEPARTMENT OF THE INTERIOR
BUREAU OF LAND MANAGEMENT
MINING CLAIMS**

MC Maintenance Fees Paid Through the BLM Pay Portal

CBS Receipt: 3965424

Printed For Lead File # AMC425064

Agency Tracking ID: 1504052402

Number of BLM Serial Nr: 51

Assessment Year: 2018

Total Amount Paid: \$7,905.00

Paid On: 08/29/2017

Claim Name	BLM Serial No	Lead File No	Amount Paid
MPG #52	AMC409316	AMC409300	\$155.00
MPG #53	AMC409317	AMC409300	\$155.00
MPG #55	AMC409319	AMC409300	\$155.00
MPG #57	AMC409321	AMC409300	\$155.00
MPG #58	AMC409322	AMC409300	\$155.00
MPG #59	AMC409323	AMC409300	\$155.00
MPG #60	AMC409324	AMC409300	\$155.00
MPG #61	AMC409325	AMC409300	\$155.00
MPG #62	AMC409326	AMC409300	\$155.00
MPG #63	AMC409327	AMC409300	\$155.00
MPG #64	AMC409328	AMC409300	\$155.00
MPG #65	AMC409329	AMC409300	\$155.00
M.P.G. #66	AMC425064	AMC425064	\$155.00
M.P.G. #67	AMC425065	AMC425064	\$155.00
M.P.G. #68	AMC425066	AMC425064	\$155.00

Amc402909
409300
425064

MAINTENANCE FEE PAYMENT

Claimant Name: M D G Resources LLC
 Address: 5941 Silver Saddleway
 City: Herriman State: UT Zip: 84096
 Telephone: 801-446-3004
 E-mail address: mark@capth.com
 Signature: Mark K. Smith

RECEIVED
 BLM AZ STATE OFFICE
 2016 AUG 29 P 3 25
 PHOENIX, ARIZONA
 BLM
 Date
 Stamp

Check here if this is a change of address.

LINE NO.	AMC NUMBER	CLAIM/SITE NAME	COUNTY RECORDER DATA (If available)	TWP	RNG	SEC
1	402909	M.P.G #1		T8N	R1E	18
2	402910	M.P.G #2		T8N	R1E	18
3	402911	M.P.G #3		T8N	R1E	18
4	402912	M.P.G #4		T8N	R1E	18
5	402913	M.P.G #5		T8N	R1E	18
6	402914	M.P.G #6		T8N	R1E	18
7	402915	M.P.G #7		T8N	R1E	18
8	402916	M.P.G #8		T8N	R1E	18
9	402917	M.P.G #9		T8N	R1E	18
10	402918	M.P.G #10		T8N	R1E	18

List additional claims on Form MCF114.

Bureau of Land Management
 Arizona State Office
www.blm.gov/az

No. of Claims: 51 x \$155.00 = \$7,905.00
 Check No: 1122 Init. AKA
 Receipt No.: 3646730
 For BLM Use Only

Form: MCF112
 Revised July 2009

This form is available from the Arizona Department of Mines and Mineral Resources and may be reproduced.

ENTERED
 AUG 31 2016
 BY: DK

SUPPLEMENTAL ATTACHMENT

May be used with the following forms for listing additional mining claims:

Check One.

- Affidavit of Performance of Annual Work
- Maintenance Fee Payment
- Notice of Intent to Hold Mining Claims
- Notice of Non-Liability for Labor and Materials Furnished

RECEIVED
 BLM AZ STATE OFFICE
 PHOENIX, ARIZONA
 2016 AUG 29 P 3:25
 BLM
 Date
 Stamp

LINE NO.	AMC NUMBER	CLAIM/SITE NAME	COUNTY RECORDER DATA (If available)	TWP	RNG	SEC
	402919	M P G # 11		T9N	R1E	18
	402920	M P G # 12		T8N	R1E	18
	402921	M P G # 13		T8N	R1E	19
	402922	M P G # 14		T8N	R1W	13
	402923	M P G # 15		T9N	R1W	13
	402925	M P G # 17		T8N	R1W	13
	402926	M P G # 18		T8N	R1W	12
	402927	M P G # 19		T8N	R1W	12
	402932	M P G # 24		T9N	R1W	12
	402932	M P G # 24		T9N	R1W	7
	402933	M P G # 25		T9N	R1W	7
	402933	M P G # 25		T9N	R1W	1
	402933	M P G # 25		T8N	R1W	12

Form MCF114
Revised June 2005

This form is available from the Arizona Department of Mines & Mineral Resources and may be reproduced.

SUPPLEMENTAL ATTACHMENT

May be used with the following forms for listing additional mining claims:

Check One.

- Affidavit of Performance of Annual Work
- Maintenance Fee Payment
- Notice of Intent to Hold Mining Claims
- Notice of Non-Liability for Labor and Materials Furnished

RECEIVED
 BLM AZ STATE OFFICE
 PHOENIX, ARIZONA
 2016 AUG 29 P 3:25
 BLM
 Date
 Stamp

LINE NO.	AMC NUMBER	CLAIM/SITE NAME	COUNTY RECORDER DATA (If available)	TWP	RANGE	SEC
				T8N	R1E	7
	402932	M.P.G. # 30		T8N	R1W	12
	402933	M.P.G. # 31		T8N	R1E	18
	402934	M.P.G. # 32		T8N	R1E	19
	402935	M.P.G. # 33		T8N	R1E	19
	402936	M.P.G. # 34		T8N	R1E	19
	402937	M.P.G. # 35		T8N	R1E	19
	402938	M.P.G. # 35		T8N	R1E	19
	409301	M.P.G. # 37		T8N	R1W	12
	409302	M.P.G. # 39		T8N	R1W	12
	409305	M.P.G. # 41		T8N	R1W	12

Form MCF114
 Revised June 2005

This form is available from the Arizona Department of Mines & Mineral Resources and may be reproduced.

SUPPLEMENTAL ATTACHMENT

May be used with the following forms for listing additional mining claims:

- Check One.
- Affidavit of Performance of Annual Work
 - Maintenance Fee Payment
 - Notice of Intent to Hold Mining Claims
 - Notice of Non-Liability for Labor and Materials Furnished

BLM
Date
Stamp

RECEIVED
BLM AZ STATE OFFICE
PHOENIX, ARIZONA
2016 AUG 29 P 3:25

LINE NO.	AMC NUMBER	CLAIM/SITE NAME	COUNTY RECORDER DATA (If available)	TWN	RANGE	SEC
	409307	M.P.G. #43		T8N	R10W	12
	409308	M.P.G. #44		T8N	R10W	12
	409309	M.P.G. #44		T8N	R1E	18
	409308	M.P.G. #44		T8N	R10W	7
	409309	M.P.G. #45		T8N	R10W	12
	409309	M.P.G. #45		T8N	R1E	18
	409309	M.P.G. #45		T8N	R10W	7
	409310	M.P.G. #46		T8N	R1E	18
	409310	M.P.G. #46		T8N	R10W	13
	409311	M.P.G. #47		T8N	R10W	13
	409311	M.P.G. #47		T8N	R1E	18
	409312	M.P.G. #48		T8N	R10W	13
	409312	M.P.G. #48		T8N	R1E	18
	409313	M.P.G. #49		T8N	R10W	13
	409313	M.P.G. #49		T8N	R1E	18
	409314	M.P.G. #50		T8N	R10W	1
	409315	M.P.G. #51		T8N	R10W	1
	409316	M.P.G. #52		T8N	R10W	1

Form MCF114
Revised June 2005

This form is available from the Arizona Department of Mines & Mineral Resources and may be reproduced.

SUPPLEMENTAL ATTACHMENT

May be used with the following forms for listing additional mining claims:

Check One.

- Affidavit of Performance of Annual Work
- Maintenance Fee Payment
- Notice of Intent to Hold Mining Claims
- Notice of Non-Liability for Labor and Materials Furnished

BLM Date Stamp
 2016 AUG 29 P 3:26
 PHOENIX, ARIZONA
 RECEIVED
 BLM AZ STATE OFFICE

LINE NO.	AMC NUMBER	CLAIM/SITE NAME	COUNTY RECORDER DATA (If available)	TWP	RANGE	SECTION
	409317	M PG # 53		T8N	R10W	1
	409317	M PG # 53		T8N	R10W	6
	409319	M PG # 55		T8N	R10W	1
	409319	M PG # 55		T8N	R10W	6
	409321	M PG # 57		T8N	R10W	6
	409321	M PG # 57		T8N	R10W	1
	409322	M PG # 58		T8N	R10W	6
	409323	M PG # 59		T8N	R10W	1
	409323	M PG # 59		T8N	R10W	6
	409324	M PG # 60		T8N	R10W	6
	409324	M PG # 66		T8N	R10W	1
	409325	M PG # 61		T8N	R10W	1
	409325	M PG # 61		T8N	R10W	6
	409326	M PG # 62		T8N	R10W	6
	409327	M PG # 63		T8N	R10W	1
	409327	M PG # 63		T8N	R10W	7
	409328	M PG # 64		T8N	R10W	6

Form MCF114
 Revised June 2005

This form is available from the Arizona Department of Mines & Mineral Resources and may be reproduced.

MAG Resources LLC
Mark Gramlich
5941 Silver Saddle Way
Herriman UT 84096



1000



85004

U.S. POSTAGE
PAID
RIVERTON, UT
84065
AUG 25 16
AMOUNT
\$6.68
R2305M145124-14

RECEIVED
BLM AZ STATE OFFICE
2016 AUG 29 3:25
RETURN RECEIPT
REQUESTED

PLACE STICKER AT TOP OF ENVELOPE TO THE RIGHT
OF THE RETURN ADDRESS. FOLD AT DOTTED LINE

CERTIFIED MAIL

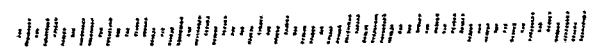


7015 1660 0000 6474 5460

REV.

PHOENIX, ARIZONA
Bureau of Land Management
Arizona State Office
One North Central Avenue Suite 800
Phoenix, AZ 85004-4427

850044427 0041



United States Department of the Interior
Bureau of Land Management
 DIV OF LANDS, MINRLS & ENERGY
 ONE N CENTRAL AVE
 PHOENIX, AZ 85004 -4427
 Phone: 602-417-9200

Receipt

No: 3646730

Transaction #: 3750718	
Date of Transaction: 08/30/2016	
CUSTOMER:	
MDG RESOURCES LLC 5941 W SILVER SADDLE WAY HERRIMAN,UT 84096-1808 US	

LINE #	QTY	DESCRIPTION	REMARKS	UNIT PRICE	TOTAL
1	1.00	LOCATABLE MINERALS / MINING CLAIMS- NOT NEW-UNADJUD,ONE AUTH NO. ONLY / MINING CLAIM MONEY RECEIVED CASES: AMC402909/\$7905.00	MAINT FEE 2017 - 51	- n/a -	7905.00
TOTAL:					\$7,905.00

PAYMENT INFORMATION			
1	AMOUNT:	7905.00	POSTMARKED: 08/25/2016
	TYPE:	CHECK	RECEIVED: 08/29/2016
	CHECK NO:	1122	
	NAME:	MDG RESOURCES LLC 5941 W SILVER SADDLE WAY HERRIMAN UT 84096-1808 US	

REMARKS

This receipt was generated by the automated BLM Collections and Billing System and is a paper representation of a portion of the official electronic record contained therein.

UNITED STATES
DEPARTMENT OF THE INTERIOR
BUREAU OF LAND MANAGEMENT
MAINTENANCE FEE PAYMENT FORM
FOR PLACER MINING CLAIMS

Amc 425064

Remitter Name: M DG Resources LLC

Mailing Address: 5941 Silver Saddle way

City, State, Zip: Herriman UT 84096

Check here if this is a change of address.

FOR COUNTY RECORDER'S USE

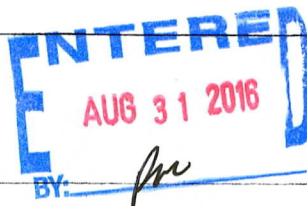
No. of claims 10
Total due BLM \$ 1,550.00

- The maintenance fee may be paid by cash, check, money order, Bureau of Land Management (BLM) Declining Deposit Account, or credit card (VISA, American Express, Discover, or MasterCard). Payments must be remitted to the BLM State Office where your claim or site is recorded and received on or before September 1. If the payment is mailed, the envelope must be postmarked by a bona fide delivery service on or before September 1 and received at the proper BLM State Office within 15 calendar days after the due date. Payments may also be made by telephone using a credit card. A complete listing of BLM State Offices with their addresses and phone numbers can be found at <http://www.blm.gov>.
- The maintenance fee for the following claim(s) applies to the assessment year 2016-2017

CLAIM NAME	BLM SERIAL NO.	ACRES IN CLAIM	PAYMENT DUE TO THE BLM (See Instructions on Page 2)
Rhea # 1	425067	20	\$ 155.00
Rhea # 2	425068	20	\$ 155.00
Rhea # 3	425069	20	\$ 155.00
Rhea # 4	425070	20	\$ 155.00
Rhea # 5	425071	20	\$ 155.00
Rhea # 6	425072	20	\$ 155.00
Rhea # 7	425073	20	\$ 155.00
Rhea # 8	425074	20	\$ 155.00
Rhea # 9	425075	20	\$ 155.00
Rhea # 10	425076	20	\$ 155.00

Use a separate sheet for additional claim names, serial numbers, and claimant names and addresses.

(Continued on page 2)



PHOENIX, ARIZONA


2016 AUG 29 A 8 38

RECEIPT # 3646723

RECEIVED
BLM AZ STATE OFFICE

M D G Resources LLC
Mark Gramlich
5941 Silver Saddle Way
Ferriman UT 84096


CERTIFIED MAIL®



7015 1660 0000 6475 1430



1000



85004

RECEIVED
BLM AZ STATE OFFICE

2016 AUG 29 A 8:38

RETURN RECEIPT
REQUESTED

PHOENIX, ARIZONA

Bureau of Land Management
Arizona State Office
One North Central Avenue, Suite 800
Phoenix, AZ 85004-4427

85004-442700

RETURN RECEIPT
REQUESTED

POSTAGE
PAID
BERTON, UT
4065
3 24, 16
AMOUNT

\$6.47

05K141410-09

PLACE STICKER AT TOP OF ENVELOPE TO THE RIGHT
OF THE RETURN ADDRESS, FOLD AT DOTTED LINE

**United States Department of the Interior
Bureau of Land Management**

DIV OF LANDS, MINRLS & ENERGY
ONE N CENTRAL AVE
PHOENIX, AZ 85004 -4427
Phone: 602-417-9200

Receipt

No: 3646723

Transaction #: 3750709	
Date of Transaction: 08/30/2016	
CUSTOMER:	
MDG RESOURCES LLC 5941 W SILVER SADDLE WAY HERRIMAN,UT 84096-1808 US	

LINE #	QTY	DESCRIPTION	REMARKS	UNIT PRICE	TOTAL
1	1.00	LOCATABLE MINERALS / MINING CLAIMS- NOT NEW-UNADJUD,ONE AUTH NO. ONLY / MINING CLAIM MONEY RECEIVED CASES: AMC425067/\$1550.00	MAINT FEE 2017 - 10	- n/a -	1550.00
TOTAL:					\$1,550.00

PAYMENT INFORMATION			
1	AMOUNT:	1550.00	POSTMARKED: 08/24/2016
	TYPE:	CHECK	RECEIVED: 08/29/2016
	CHECK NO:	573	
	NAME:	MDG RESOURCES LLC 99 COLUMBIA DR TOOELE UT 84074 US	

REMARKS

This receipt was generated by the automated BLM Collections and Billing System and is a paper representation of a portion of the official electronic record contained therein.

402909
409300
425064

MAINTENANCE FEE PAYMENT

Claimant Name: MAG Resources LLC
 Address: 5941 Silver Saddle Way
 City: Herriman State: UT Zip: 84096
 Telephone: 901-446-3004
 E-mail address: mark@magresources.com
 Signature: Mark R. ...

RECEIVED
BLM ARIZONA OFFICE
2015 AUG 31 P 3:51
PHOENIX, ARIZONA
BLM
Date
Stamp

Check here if this is a change of address.

LINE NO.	AMC NUMBER	CLAIM/SITE NAME	COUNTY RECORDER DATA (If available)	TWP	RNG	SEC
1	402909	M.P.G #1		T3N	R1E	18
2	402910	M.P.G #2		T3N	R1E	18
3	402911	M.P.G #3		T3N	R1E	18
4	402912	M.P.G #4		T3N	R1E	18
5	402913	M.P.G #5		T3N	R1E	18
6	402914	M.P.G #6		T3N	R1E	18
7	402915	M.P.G #7		T3N	R1E	18
8	402916	M.P.G #8		T3N	R1E	18
9	402917	M.P.G #9		T3N	R1E	18
10	402919	M.P.G #10		T3N	R1E	18

List additional claims on Form MCF114.

Bureau of Land Management
Arizona State Office
www.blm.gov/az

No. of Claims: 51 x \$ \$7905.90
 Check No: 1057 Init. A.A.
 Receipt No.: 3383823
 For BLM Use Only

Form: MCF112
Revised July 2009

This form is available from the Arizona Department of Mines and Mineral Resources and may be reproduced.

ENTERED
SEP 03 2015
BY: JP

SUPPLEMENTAL ATTACHMENT

May be used with the following forms for listing additional mining claims:

Check One.

- Affidavit of Performance of Annual Work
- Maintenance Fee Payment
- Notice of Intent to Hold Mining Claims
- Notice of Non-Liability for Labor and Materials Furnished
- Quit claim Deed

BLM Date Stamp	2015 AUG 31 P 3:51	PHOENIX, ARIZONA	RECEIVED
----------------------	--------------------	------------------	----------

LINE NO.	AMC NUMBER	CLAIM/SITE NAME	COUNTY RECORDER DATA (If available)	TWP	RNG	SEC
	402919	M P G # 11		T8N	R1E	18
	402920	M P G # 12		T8N	R1E	18
	402921	M P G # 13		T8N	R1E	18
	402922	M P G # 14		T8N	R1W	13
	402923	M P G # 15		T8N	R1W	13
	402925	M P G # 17		T8N	R1W	13
	402926	M P G # 18		T8N	R1W	12
	402927	M P G # 19		T8N	R1W	12
	402932	M P G # 24		T8N	R1W	12
	402932	M P G # 24		T8N	R1W	7
	402933	M P G # 25		T8N	R1W	7
	402933	M P G # 25		T8N	R1W	1
	402933	M P G # 25		T8N	R1W	12
	402939	M P G # 31		T8N	R1E	18
	402940	M P G # 32		T8N	R1E	18
	402941	M P G # 33		T8N	R1E	18
	402943	M P G # 35		T8N	R1E	18
	402943	M P G # 35		T8N	R1E	19
	409301	M P G # 37		T8N	R1W	12

Form MCF114
Revised July 2014

This form is available from the Arizona Geological Survey and may be reproduced.

SUPPLEMENTAL ATTACHMENT

May be used with the following forms for listing additional mining claims:

Check One.

- Affidavit of Performance of Annual Work
- Maintenance Fee Payment
- Notice of Intent to Hold Mining Claims
- Notice of Non-Liability for Labor and Materials Furnished
- Quit claim Deed

BLM Date Stamp	PHOENIX, ARIZONA	2015 AUG 31 P 3:51	RECEIVED BLM FIELD OFFICE
----------------------	------------------	--------------------	------------------------------

LINE NO.	AMC NUMBER	CLAIM/SITE NAME	COUNTY RECORDER DATA (If available)	TWP	RNG	SEC
	409303	M P G # 39		T8N	R1W	12
	409305	M P G # 41		T8N	R1W	12
	409307	M P G # 43		T8N	R1W	12
	409308	M P G # 44		T8N	R1E	18
	409308	M P G # 44		T8N	R1W	7
	409309	M P G # 44		T8N	R1W	12
	409309	M P G # 45		T8N	R1W	12
	409309	M P G # 45		T8N	R1E	18
	409309	M P G # 45		T8N	R1W	7
	409310	M P G # 46		T8N	R1E	18
	409310	M P G # 46		T8N	R1W	13
	409311	M P G # 47		T8N	R1W	13
	409311	M P G # 47		T8N	R1E	18
	409312	M P G # 48		T8N	R1E	18
	409312	M P G # 48		T8N	R1W	13
	409313	M P G # 49		T8N	R1W	13
	409313	M P G # 49		T8N	R1E	18
	409314	M P G # 50		T8N	R1W	1
	409315	M P G # 51		T8N	R1W	1

Form MCF114
Revised July 2014

SUPPLEMENTAL ATTACHMENT

May be used with the following forms for listing additional mining claims:

Check One.

- Affidavit of Performance of Annual Work
- Maintenance Fee Payment
- Notice of Intent to Hold Mining Claims
- Notice of Non-Liability for Labor and Materials Furnished
- Quit claim Deed

BLM Date Stamp	RECEIVED BLM PHOENIX OFFICE 2015 AUG 31 P 3:51 PHOENIX, ARIZONA
----------------------	--

LINE NO.	AMC NUMBER	CLAIM/SITE NAME	COUNTY RECORDER DATA (If available)	TWP	RNG	SEC
	409316	MPG# 52		T8N	R1W	1
	409317	MPG# 53		T8N	R1W	1
	409317	MPG# 53		T8N	R1W	6
	409319	MPG# 55		T8N	R1W	6
	409319	MPG# 55		T8N	R1W	1
	409321	MPG# 57		T8N	R1W	1
	409321	MPG# 57		T8N	R1W	6
	409322	MPG# 58		T8N	R1W	6
	409323	MPG# 59		T8N	R1W	6
	409323	MPG# 59		T8N	R1W	1
	409324	MPG# 60		T8N	R1W	1
	409324	MPG# 60		T8N	R1W	6
	409325	MPG# 61		T8N	R1W	6
	409325	MPG# 61		T8N	R1W	1
	409326	MPG# 62		T8N	R1W	6
	409327	MPG# 63		T8N	R1W	1
	409327	MPG# 63		T8N	R1W	7
	409328	MPG# 64		T8N	R1W	6
	409328	MPG# 64		T8N	R1W	7

Form MCF114
Revised July 2014

FROM:

M DG Resources LLC
Mark Gramlich
5941 Silver Saddle way
Herriman UT 84096



RETURN RECEIPT
REQUESTED

RECEIVED IN
DAMAGED CONDITION

RECEIVED IN
DAMAGED CONDITION

TO:

Bureau of Land Management
Arizona State Office
One No. Central Avenue
Suite 800
Phoenix Arizona 85004-4427

RETURN RECEIPT
REQUESTED

RECEIVED
2015 AUG 31 P 3:50
PHOENIX, ARIZONA

Utility Mailer
10 1/2" x 16"

Real



United States Department of the Interior
Bureau of Land Management
 LANDS/RECREATION & PLANNING
 ONE N CENTRAL AVE
 PHOENIX, AZ 85004 -2203
 Phone: 602-417-9200

Receipt

No: 3383873

Transaction #: 3482194	
Date of Transaction: 09/01/2015	
CUSTOMER:	
MDG RESOURCES LLC 5941 W SILVER SADDLE WAY HERRIMAN,UT 84096-1808 US	

LINE #	QTY	DESCRIPTION	REMARKS	UNIT PRICE	TOTAL
1	1.00	LOCATABLE MINERALS / MINING CLAIMS-NOT NEW-UNADJUD,ONE AUTH NO. ONLY / MINING CLAIM MONEY RECEIVED CASES: AMC402909/\$7905.00	MAINT FEE PYMNT - 51 2016	- n/a -	7905.00
TOTAL:					\$7,905.00

PAYMENT INFORMATION			
1	AMOUNT:	7905.00	POSTMARKED: N/A
	TYPE:	CHECK	RECEIVED: 08/31/2015
	CHECK NO:	1057	
	NAME:	MDG RESOURCES LLC 5941 W SILVER SADDLE WAY HERRIMAN UT 84096-1808 US	

REMARKS

This receipt was generated by the automated BLM Collections and Billing System and is a paper representation of a portion of the official electronic record contained therein.

ENTERED
 SEP 03 2015
 BY: *el*

UNITED STATES
DEPARTMENT OF THE INTERIOR
BUREAU OF LAND MANAGEMENT
**MAINTENANCE FEE PAYMENT FORM
FOR PLACER MINING CLAIMS**

425064

Remitter Name: M DG Resources LLC

Mailing Address: 5941 Silver Saddle way

City, State, Zip: Herriman UT 84096

Check here if this is a change of address.

Reprint
Receipt #
3393965

FOR COUNTY RECORDER'S USE

No. of claims 10
Total due BLM \$ 1,550.00

- The maintenance fee may be paid by cash, check, money order, Bureau of Land Management (BLM) Declining Deposit Account, or credit card (VISA, American Express, Discover, or MasterCard). Payments must be remitted to the BLM State Office where your claim or site is recorded and received on or before September 1. If the payment is mailed, the envelope must be postmarked by a bona fide delivery service on or before September 1 and received at the proper BLM State Office within 15 calendar days after the due date. Payments may also be made by telephone using a credit card. A complete listing of BLM State Offices with their addresses and phone numbers can be found at <http://www.blm.gov>.
- The maintenance fee for the following claim(s) applies to the assessment year _____.

CLAIM NAME	BLM SERIAL NO.	ACRES IN CLAIM	PAYMENT DUE TO THE BLM (See Instructions on Page 2)
Rhea # 1	425067	20	\$ 155.00
Rhea # 2	425068	20	\$ 155.00
Rhea # 3	425069	20	\$ 155.00
Rhea # 4	425070	20	\$ 155.00
Rhea # 5	425071	20	\$ 155.00
Rhea # 6	425072	20	\$ 155.00
Rhea # 7	425073	20	\$ 155.00
Rhea # 8	425074	20	\$ 155.00
Rhea # 9	425075	20	\$ 155.00
Rhea # 10	425076	20	\$ 155.00

Use a separate sheet for additional claim names, serial numbers, and claimant names and addresses.

(Continued on page 2)

INTERESTED
SEP 03 2015
BY: ee

RECEIPT # 3383869

INSTRUCTIONS

1. This is an optional form that may be used to satisfy the requirements for the Bureau of Land Management (BLM) under the provisions of 43 U.S.C. §1744 and 30 U.S.C. §28f and the regulations thereunder (43 CFR part 3834). Since local and State laws may vary, you should contact your local and State agencies where the claims are located to ensure all applicable laws and requirements are satisfied.
2. This form should be used to pay the maintenance fee for placer mining claims only. To pay the maintenance fee for lode mining claims, mill sites or tunnel sites, use Form 3830-5.
3. Complete the section for the number of claims and the amount being remitted to the BLM.
4. Enter the year in paragraph 2 for the applicable assessment year.
5. List all mining claim names and the BLM serial number associated to the claim if the BLM has notified you what the serial number is. Every attempt should be made to include the current BLM serial number for each claim listed. List the acreage for each claim and the amount due based on the acreage. See the chart below for amounts due.
6. The maintenance fee for placer mining claims is paid for every 20 acres of the claim **or portion thereof**. When making a maintenance fee payment for your placer claim, you should make your payment in accordance with the following chart:

Number of acres in the claim	Maintenance Fee Payment Due Per Claim
≤ 20 acres	\$155
> 20 acres but ≤ 40 acres	\$310
> 40 acres but ≤ 60 acres	\$465
> 60 acres but ≤ 80 acres	\$620
> 80 acres but ≤ 100 acres	\$775
> 100 acres but ≤ 120 acres	\$930
> 120 acres but ≤ 140 acres	\$1,085
> 140 acres but ≤ 160 acres	\$1,240
> 160 acres	Contact the BLM

Legend: > means greater than; < means less than; = means equal to

7. The name and current mailing addresses of the person paying the maintenance fee(s) should be listed at the top of the form. If this is a change of address for a claimant, that should also be noted.
8. If needed, an additional sheet can be used to continue listing claim names, BLM serial numbers, acres in claim, payment due or the name and current mailing address of additional claimants.
9. If paying by credit card, you must complete the following credit card information on page 4: (a) exact name on the face of the credit card; (b) amount paid; (c) type of card; (d) credit card number; (e) expiration date of the card; and (f) telephone number. You must also sign page 4 to show authorization to charge the credit card.

NOTICES

THE PRIVACY ACT and 43 CFR 2.48(d) require that you be furnished with the following information in connection with the information requested by this form.

AUTHORITY: 30 U.S.C. 28f and 43 CFR part 3834 permit collection of the information requested by this form.

PRINCIPAL PURPOSE: The BLM will use the information you provide to record the annual maintenance fee payment for the claims listed and to verify that payment has been made in accordance with 30 U.S.C. 28f and 43 CFR part 3834.

ROUTINE USES: The BLM will only disclose this information in accordance with the provisions at 43 CFR 2.56(b) and (c).

EFFECT OF NOT PROVIDING INFORMATION: Disclosure of the requested information is required by 30 U.S.C. 28f and 43 CFR part 3834 for claimants paying the annual maintenance fee. The use of this specific form when paying the maintenance fee is optional. However, when paying the maintenance fee, it is the requested information on this form that is required to be submitted along with the fee. Failure to submit all the required information will delay the BLM's processing of the information and may preclude the BLM's acceptance of the maintenance fee payment, which may result in forfeiture of the mining claim(s) by the claimant.

MDG Resources LLL (Mark Gramlich,
5941 Silver Saddle Way
Herriman UT 84096

425064

409300
402909

To whom it may concern MDG Resources LLC is not renewing the following lode claims listed below

M P G	#	16	A M C	#	402924
M P G	#	20	A M C	#	402928
M P G	#	21	A M C	#	402929
M P G	#	22	A M C	#	402930
M P G	#	23	A M C	#	402931
M P G	#	26	A M C	#	402934
M P G	#	27	A M C	#	402935
M P G	#	28	A M C	#	402936
M P G	#	29	A M C	#	402937
M P G	#	30	A M C	#	402938
M P G	#	34	A M C	#	402942
M P G	#	36	A M C	#	409300
M P G	#	38	A M C	#	409302
M P G	#	40	A M C	#	409304
M P G	#	42	A M C	#	409306
M P G	#	54	A M C	#	409318
M P G	#	56	A M C	#	409320

Included is check # 1057 for \$905.00 maintenance fee for 51 lode claims

check # 1056 maintenance fee \$1,550.00 for 10 placer claims

RECEIVED
BLM PHOENIX OFFICE
2015 AUG 31 P 3:50
PHOENIX, ARIZONA

311 INTERESTED
SEP 14 2015
BY: *[Signature]*

Thank you
Mark Gramlich
MDG Resources LLC

United States Department of the Interior
Bureau of Land Management
 LANDS/RECREATION & PLANNING
 ONE N CENTRAL AVE
 PHOENIX, AZ 85004 -2203
 Phone: 602-417-9200

Receipt

No: 3383869

Transaction #: 3482189	
Date of Transaction: 09/01/2015	
CUSTOMER:	
MDG RESOURCES LLC 5941 W SILVER SADDLE WAY HERRIMAN,UT 84096-1808 US	

LINE #	QTY	DESCRIPTION	REMARKS	UNIT PRICE	TOTAL
1	1.00	LOCATABLE MINERALS / MINING CLAIMS-NOT NEW-UNADJUD,ONE AUTH NO. ONLY / MINING CLAIM MONEY RECEIVED CASES: AMC425067/\$1550.00	MAINT FEE PYMNT - 10 2016	- n/a -	1550.00
2	1.00	LOCATABLE MINERALS / MINING CLAIMS-NOT NEW-UNADJUD,ONE AUTH NO. ONLY / MINING CLAIM MONEY RECEIVED CASES: AMC425069/\$0.00	AMEND - 1	- n/a -	0.00
TOTAL:					\$1,550.00

PAYMENT INFORMATION			
1	AMOUNT:	1550.00	POSTMARKED: N/A
	TYPE:	CHECK	RECEIVED: 08/31/2015
	CHECK NO:	1056	
	NAME:	MDG RESOURCES LLC 5941 W SILVER SADDLE WAY HERRIMAN UT 84096-1808 US	

REMARKS

This receipt was generated by the automated BLM Collections and Billing System and is a paper representation of a portion of the official electronic record contained therein.



Amc 402909
409300
425064

MAINTENANCE FEE PAYMENT

Claimant Name: M D G Resources LLC
 Address: 5941 Silver Saddleway
 City: Herriman State: UT Zip: 84096
 Telephone: 301-446-3004
 E-mail address: mark@earthview9.com
 Signature: Mark Kramlich

RECEIVED
BLM AZ STATE OFFICE
2011 AUG 18 P 2:51
PHOENIX, ARIZONA
BLM
Date
Stamp

Check here if this is a change of address.

LINE NO.	AMC NUMBER	CLAIM/SITE NAME	COUNTY RECORDER DATA (If available)	TWP	RNG	SEC
1	402909	M.P.G. #1		T8N	R1E	18
2	402910	M.P.G. #2		T8N	R1E	18
3	402911	M.P.G. #3		T8N	R1E	18
4	402912	M.P.G. #4		T8N	R1E	18
5	402913	M.P.G. #5		T8N	R1E	18
6	402914	M.P.G. #6		T8N	R1E	18
7	402915	M.P.G. #7		T8N	R1E	18
8	402916	M.P.G. #8		T8N	R1E	18
9	402917	M.P.G. #9		T8N	R1E	18
10	402918	M.P.G. #10		T8N	R1E	18

List additional claims on Form MCF114.

Bureau of Land Management
Arizona State Office
www.blm.gov/az/

INTEREST
AUG 22 2014
BY: fb

No. of Claims: 78 x \$ = \$12090.00
 Check No: 1050 Init. AA
 Receipt No.: 3105664
 For BLM Use Only

Form: MCF112
Revised July 2009

SUPPLEMENTAL ATTACHMENT

May be used with the following forms for listing additional mining claims:

Check One.

- Affidavit of Performance of Annual Work
- Maintenance Fee Payment
- Notice of Intent to Hold Mining Claims
- Notice of Non-Liability for Labor and Materials Furnished

RECEIVED
 BLM AZ STATE OFFICE
 2011 AUG 18 P 2:52
 PHOENIX, ARIZONA
 BLM
 Date
 Stamp

LINE NO.	AMC NUMBER	CLAIM/SITE NAME	COUNTY RECORDER DATA (If available)	TWP	RNG	SEC
	402919	M.P.G.# 11		T8N	R1E	18
	402920	M.P.G.# 12		T8N	R1E	18
	402921	M.P.G.# 13		T8N	R1E	18
	402922	M.P.G.# 14		T8N	R1W	13
	402923	M.P.G.# 15		T8N	R1W	13
	402924	M.P.G.# 16		T8N	R1W	13
	402925	M.P.G.# 17		T8N	R1W	13
	402926	M.P.G.# 18		T8N	R1W	12
	402927	M.P.G.# 19		T8N	R1W	12
	402928	M.P.G.# 20		T8N	R1W	12
	402929	M.P.G.# 21		T8N	R1W	12
	402930	M.P.G.# 22		T8N	R1W	12
	402931	M.P.G.# 23		T8N	R1W	12
	402932	M.P.G.# 24		T8N	R1W	12
	402932	M.P.G.# 24		T8N	R1W	7
	402933	M.P.G.# 25		T8N	R1W	7
	402933	M.P.G.# 25		T8N	R1W	1
	402933	M.P.G.# 25		T8N	R1W	12
	402934	M.P.G.# 26		T8N	R1W	7

Form MCF114
 Revised June 2005

SUPPLEMENTAL ATTACHMENT

May be used with the following forms for listing additional mining claims:

Check One.

- Affidavit of Performance of Annual Work
- Maintenance Fee Payment
- Notice of Intent to Hold Mining Claims
- Notice of Non-Liability for Labor and Materials Furnished

RECEIVED
BLM AZ STATE OFFICE
PHOENIX, ARIZONA
2014 AUG 18 P 2:52
BLM
Date
Stamp

LINE NO.	AMC NUMBER	CLAIM/SITE NAME	COUNTY RECORDER DATA (If available)	TWP	RNG	SEC
	402935	M.P.G #27		T8N	R1E	7
	402935	M.P.G #27		T8N	R1W	12
	402936	M.P.G #28		T8N	R1E	7
	402937	M.P.G #29		T8N	R1E	7
	402937	M.P.G #29		T8N	R1W	12
	402938	M.P.G #30		T8N	R1E	7
	402939 402938	M.P.G #31		T8N	R1E	18
	402940	M.P.G #32		T8N	R1E	18
	402941	M.P.G #33		T8N	R1E	18
	402942	M.P.G #34		T8N	R1E	19
	402942	M.P.G #34		T8N	R1E	18
	402943	M.P.G #35		T8N	R1E	18
	402943	M.P.G #35		T8N	R1E	19
	409300	M.P.G #36		T8N	R1W	12
	409301	M.P.G #37		T8N	R1W	12
	409302	M.P.G #38		T8N	R1W	12
	409303	M.P.G #39		T8N	R1W	12
	409304	M.P.G #40		T8N	R1W	12
	409305	M.P.G #41		T8N	R1W	12

Form MCF114
Revised June 2005

This form is available from the Arizona Department of Mines & Mineral Resources and may be reproduced.

SUPPLEMENTAL ATTACHMENT

May be used with the following forms for listing additional mining claims:

Check One.

- Affidavit of Performance of Annual Work
- Maintenance Fee Payment
- Notice of Intent to Hold Mining Claims
- Notice of Non-Liability for Labor and Materials Furnished

RECEIVED
 BLM AZ STATE OFFICE
 PHOENIX, ARIZONA
 2014 AUG 18 P 2:52
 BLM
 Date
 Stamp

LINE NO.	AMC NUMBER	CLAIM/SITE NAME	COUNTY RECORDER DATA (If available)	TWP	RNG	SEC
	409306	M.P.G.#42		T8N	R1W	12
	409307	M.P.G.#43		T8N	R1W	12
	409308	M.P.G.#44		T8N	R1W	12
	409308	M.P.G.#44		T8N	R1E	18
	409308	M.P.G.#44		T8N	R1W	7
	409309	M.P.G.#45		T8N	R1W	12
	409309	M.P.G.#45		T8N	R1E	18
	409309	M.P.G.#45		T8N	R1W	7
	409310	M.P.G.#46		T8N	R1E	18
	409310	M.P.G.#46		T8N	R1W	13
	409311	M.P.G.#47		T8N	R1W	13
	409311	M.P.G.#47		T8N	R1E	18
	409312	M.P.G.#48		T8N	R1W	13
	409312	M.P.G.#48		T8N	R1E	18
	409313	M.P.G.#49		T8N	R1W	13
	409313	M.P.G.#49		T8N	R1E	18
	409314	M.P.G.#50		T8N	R1W	1
	409315	M.P.G.#51		T8N	R1W	1
	409316	M.P.G.#52		T8N	R1W	1

Form MCF114
Revised June 2005

SUPPLEMENTAL ATTACHMENT

May be used with the following forms for listing additional mining claims:

Check One.

- Affidavit of Performance of Annual Work
- Maintenance Fee Payment
- Notice of Intent to Hold Mining Claims
- Notice of Non-Liability for Labor and Materials Furnished

BLM Date Stamp	RECEIVED BLM AZ STATE OFFICE PHOENIX, ARIZONA 2011 AUG 18 P 2:52
----------------------	---

LINE NO.	AMC NUMBER	CLAIM/SITE NAME	COUNTY RECORDER DATA (If available)	TWP	RNG	SEC
	409317	M PG # 53		T8N	R1W	1
	409317	M PG # 53		T8N	R1W	6
	409318	M PG # 54		T8N	R1W	6
	409319	M PG # 55		T8N	R1W	1
	409319	M PG # 55		T8N	R1W	6
	409320	M PG # 56		T8N	R1W	6
	409321	M PG # 57		T8N	R1W	6
	409321	M PG # 57		T8N	R1W	1
	409322	M PG # 58		T8N	R1W	6
	409323	M PG # 59		T8N	R1W	1
	409323	M PG # 59		T8N	R1W	6
	409324	M PG # 60		T8N	R1W	6
	409324	M PG # 60		T8N	R1W	1
	409325	M PG # 61		T8N	R1W	1
	409325	M PG # 61		T8N	R1W	6
	409326	M PG # 62		T8N	R1W	6
	409327	M PG # 63		T8N	R1W	1
	409327	M PG # 63		T8N	R1W	7
	409328	M PG # 64		T8N	R1W	6

Form MCF114
Revised June 2005

This form is available from the Arizona Department of Mines & Mineral Resources and may be reproduced.

SUPPLEMENTAL ATTACHMENT

May be used with the following forms for listing additional mining claims:

Check One.

- Affidavit of Performance of Annual Work
- Maintenance Fee Payment
- Notice of Intent to Hold Mining Claims
- Notice of Non-Liability for Labor and Materials Furnished

RECEIVED
 BLM AZ STATE OFFICE
 PHOENIX, ARIZONA
 2014 AUG 18 P 2:52
 BLM
 Date
 Stamp

LINE NO.	AMC NUMBER	CLAIM/SITE NAME	COUNTY RECORDER DATA (If available)	TWP	RNG	SEC
	409328	M P G # 64		T8N	R1W	7
	409329	M P G # 65		T8N	R1W	13
	425067	Rhea # 1		T8N	R1W	13
	425068	Rhea # 2		T8N	R1W	13
	425069	Rhea # 3		T8N	R1W	13
	425070	Rhea # 4		T8N	R1W	13
	425071	Rhea # 5		T8N	R1W	13
	425072	Rhea # 6		T8N	R1W	13
	425073	Rhea # 7		T8N	R1W	13
	425074	Rhea # 8		T8N	R1W	13
	425075	Rhea # 9		T8N	R1W	12
	425076	Rhea # 10		T8N	R1W	12
	425064	M P G # 66		T8N	R1E	18
	425065	M P G # 67		T8N	R1E	18
	425066	M P G # 68		T8N	R1E	18

Form MCF114
 Revised June 2005

FROM:

MAG Resources LLC
Mark Gramlich
5941 Silver Saddleway
Herriman UT 84096



7014 0150 0002 3270 1344



1000

85004

U.S. POST
PAID
RIVERTON, UT
84065
AUG 14
AMOUNT

\$7.40
0004341

RETURN RECEIPT
REQUESTED

TO:

Bureau of Land Management
Arizona state office
one North Central Avenue
Suite 800
Phoenix Arizona 85004

4427

RECEIVED
BEH AZ STATE OFFICE
2014 AUG 18 P 2:50
PHOENIX, ARIZONA

Utility Mailer
10 1/2" x 16"

ReadyPost



United States Department of the Interior
Bureau of Land Management
 LANDS/RECREATION & PLANNING
 ONE N CENTRAL AVE
 PHOENIX, AZ 85004 -2203
 Phone: 602-417-9200

Receipt

No: 3105664

Transaction #: 3197326	
Date of Transaction: 08/19/2014	
CUSTOMER:	
ENTERED INTO COMPUTER	
MDG RESOURCES LLC 5941 W SILVER SADDLE WAY HERRIMAN, UT 84096-1808 US	

LINE #	QTY	DESCRIPTION	REMARKS	UNIT PRICE	TOTAL
1	1.00	LOCATABLE MINERALS / MINING CLAIMS-NOT NEW-UNADJUD, ONE AUTH NO. ONLY / MINING CLAIM MONEY RECEIVED CASES: AMC402909/\$12090.00	MAINT FEE PYMNT (78) 2015	- n/a -	12090.00
TOTAL:					\$12,090.00

PAYMENT INFORMATION					
1	AMOUNT:	12090.00	POSTMARKED:	08/14/2014	
	TYPE:	CHECK	RECEIVED:	08/18/2014	
	CHECK NO:	1050			
	NAME:	MDG RESOURCES LLC 5941 W SILVER SADDLE WAY HERRIMAN UT 84096-1808 US			

REMARKS

This receipt was generated by the automated BLM Collections and Billing System and is a paper representation of a portion of the official electronic record contained therein.

402909-943
 409300-329
 425064-076

Message:

78 ROWS RETRIEVED

CBS Export Results Report

Include Resolved Records

Record Status

Search Criteria

Responsible Area (Errors Only)

Error Records (E/M/I)

Enter export Date (mm/dd/yyyy) | ALL

User (U,X)

Accepted Records (A/W)

Serial Number match (optional) |

Programmer (P,X)

"On Hold" Records (H)

Receipt Nr (optional) | 3105664

All (U,P,X)

All Records (for s/n or receipt nr)

Export Nr (exclusive) |

Exported, No Results From CBS

LR2000 User (defaults to login) | ALL

New (not yet exported)

Query

Reset

User Guide

Printable Format (legal/landscape)

	Resend?	Export Nr	A/D	Serial Nr	Multi	Code	\$ Amount	Remarks	Receipt Nr	LR2000 User	#Msg	Resolved?	OK	Stat1	Area	CBS Msg 1	Stat2	Area	Msg 2	CBS 392 ID	392 \$ Amt	Action Update Date	Resend	Resend Orig	Export Date
1	<input type="checkbox"/>	4660148	A	AMC402909		782	155.00	2015;\$1553105664	PAULINEB	1	<input type="checkbox"/>			A	ACCPT					2082449	12090.00	8/22/2014 9:08			8/22/2014
2	<input type="checkbox"/>	4660149	A	AMC402910		782	155.00	2015;\$1553105664	PAULINEB	1	<input type="checkbox"/>			A	ACCPT					2082449	12090.00	8/22/2014 9:08			8/22/2014
3	<input type="checkbox"/>	4660150	A	AMC402911		782	155.00	2015;\$1553105664	PAULINEB	1	<input type="checkbox"/>			A	ACCPT					2082449	12090.00	8/22/2014 9:08			8/22/2014
4	<input type="checkbox"/>	4660151	A	AMC402912		782	155.00	2015;\$1553105664	PAULINEB	1	<input type="checkbox"/>			A	ACCPT					2082449	12090.00	8/22/2014 9:08			8/22/2014
5	<input type="checkbox"/>	4660152	A	AMC402913		782	155.00	2015;\$1553105664	PAULINEB	1	<input type="checkbox"/>			A	ACCPT					2082449	12090.00	8/22/2014 9:08			8/22/2014
6	<input type="checkbox"/>	4660153	A	AMC402914		782	155.00	2015;\$1553105664	PAULINEB	1	<input type="checkbox"/>			A	ACCPT					2082449	12090.00	8/22/2014 9:08			8/22/2014
7	<input type="checkbox"/>	4660154	A	AMC402915		782	155.00	2015;\$1553105664	PAULINEB	1	<input type="checkbox"/>			A	ACCPT					2082449	12090.00	8/22/2014 9:08			8/22/2014
8	<input type="checkbox"/>	4660155	A	AMC402916		782	155.00	2015;\$1553105664	PAULINEB	1	<input type="checkbox"/>			A	ACCPT					2082449	12090.00	8/22/2014 9:08			8/22/2014
9	<input type="checkbox"/>	4660156	A	AMC402917		782	155.00	2015;\$1553105664	PAULINEB	1	<input type="checkbox"/>			A	ACCPT					2082449	12090.00	8/22/2014 9:08			8/22/2014
10	<input type="checkbox"/>	4660157	A	AMC402918		782	155.00	2015;\$1553105664	PAULINEB	1	<input type="checkbox"/>			A	ACCPT					2082449	12090.00	8/22/2014 9:08			8/22/2014
11	<input type="checkbox"/>	4660158	A	AMC402919		782	155.00	2015;\$1553105664	PAULINEB	1	<input type="checkbox"/>			A	ACCPT					2082449	12090.00	8/22/2014 9:08			8/22/2014
12	<input type="checkbox"/>	4660159	A	AMC402920		782	155.00	2015;\$1553105664	PAULINEB	1	<input type="checkbox"/>			A	ACCPT					2082449	12090.00	8/22/2014 9:08			8/22/2014
13	<input type="checkbox"/>	4660160	A	AMC402921		782	155.00	2015;\$1553105664	PAULINEB	1	<input type="checkbox"/>			A	ACCPT					2082449	12090.00	8/22/2014 9:08			8/22/2014
14	<input type="checkbox"/>	4660161	A	AMC402922		782	155.00	2015;\$1553105664	PAULINEB	1	<input type="checkbox"/>			A	ACCPT					2082449	12090.00	8/22/2014 9:08			8/22/2014
15	<input type="checkbox"/>	4660162	A	AMC402923		782	155.00	2015;\$1553105664	PAULINEB	1	<input type="checkbox"/>			A	ACCPT					2082449	12090.00	8/22/2014 9:08			8/22/2014
16	<input type="checkbox"/>	4660163	A	AMC402924		782	155.00	2015;\$1553105664	PAULINEB	1	<input type="checkbox"/>			A	ACCPT					2082449	12090.00	8/22/2014 9:08			8/22/2014
17	<input type="checkbox"/>	4660164	A	AMC402925		782	155.00	2015;\$1553105664	PAULINEB	1	<input type="checkbox"/>			A	ACCPT					2082449	12090.00	8/22/2014 9:08			8/22/2014
18	<input type="checkbox"/>	4660165	A	AMC402926		782	155.00	2015;\$1553105664	PAULINEB	1	<input type="checkbox"/>			A	ACCPT					2082449	12090.00	8/22/2014 9:08			8/22/2014
19	<input type="checkbox"/>	4660166	A	AMC402927		782	155.00	2015;\$1553105664	PAULINEB	1	<input type="checkbox"/>			A	ACCPT					2082449	12090.00	8/22/2014 9:08			8/22/2014
20	<input type="checkbox"/>	4660167	A	AMC402928		782	155.00	2015;\$1553105664	PAULINEB	1	<input type="checkbox"/>			A	ACCPT					2082449	12090.00	8/22/2014 9:08			8/22/2014

NOTICE!!

These documents have been scanned!

Do not place un-scanned documents beneath this notice!

Do not remove this notice from this file!

GPO Jacket No. 560-102
Print Order 61540
Rise Business Services, LLC
Job=AZ15 5/10/2019



Box Number= AZ15037



Claim Begin-End: AMC425064-AMC425076

6 Location Notices-Amendments and Supporting Documents



AZ15037-23

AMC424574-AMC425094

MINERAL CLAIM STATUS REPORT

DATA ENTERED 10/29/2013

MTP Checked by [Signature] GEO Checked by [Signature]

LEAD SERIAL NUMBER AMC 425064 thru AMC 425076

OF CLAIMS & TYPE

3 LODE
10 PLACER
ASSOCIATION PLACER
MILL SITE
TUNNEL SITE

CHARGES

Location Fee @ \$34 = \$ 442.00
Processing Fee @ \$15 = \$ 195.00
Maintenance Fee @ \$140 = \$ 1820.00
Overage (+) \$
Shortage (-) \$
Other Fees \$
TOTAL \$ 2457.00

TOTAL CLAIM ACREAGE? 20 each

OF LOCATORS? 1

DOCUMENTS RECEIVED VIA -

Over-the-Counter [] Mail [X]

TIMELY FILED?

Yes [X] No []

LEGAL DESCRIPTION -

T 8N R 1E SEC 18
T 8N R 1W SEC 12, 13
T R SEC
T R SEC

BLM [] FOREST SERVICE [] SUBJ TO PL 359: Yes [] No []

WILDERNESS AREA: No [] Yes []

SPLIT ESTATE - N/A [] SX [] PX [] SRHA [] OTHER []

Proper Notice Filed if Located on SHRA Lands? N/A [] Yes [] No []

RECONVEYED MINERALS ON BLM LANDS REQUIRE OPENING ORDERS FROM 1944 TO 1993 -

Open to Entry on: N/A []

COMMENTS/STATUS - VOID [] PARTIALLY VOID [] PVT MINERALS [] WITHDRAWN LANDS []

OTHER [] Any portions of AMC 425064-065 that extend into Pat 33091 have no rights extended by federal govt on those pvt lands

Claimant acknowledges that portions of the following claims(s) site(s) may be void or voidable.

Printed Name of Claimant Signature of Claimant

***** FINAL ADJUDICATION *****

DATE 5-13-14 INITIALS RE

AMC 425064

$$\begin{array}{r}
 55 \\
 24 \overline{) 1320} \\
 \underline{120} \\
 120
 \end{array}$$

$$\overline{) 1200}$$

$$\begin{array}{r}
 189 \\
 22 \\
 \hline
 378 \\
 378 \\
 \hline
 4158
 \end{array}$$

$$\begin{array}{r}
 194 \\
 13 \\
 \hline
 \end{array}$$

$$\begin{array}{r}
 189 \\
 13 \\
 \hline
 567 \\
 189 \\
 \hline
 2457
 \end{array}$$

$$\begin{array}{r}
 55 \\
 97 \overline{) 5280} \\
 \underline{485} \\
 430
 \end{array}$$

$$\begin{array}{r}
 24. \\
 545 \overline{) 13200} \\
 \underline{1090} \\
 2300
 \end{array}$$

9/20/2013

Please see check 1034 for \$2,457.00

for claim filing fee. Rhea 1-10
M D, B. 66-67-68

13 Total
10 Placer
3 Lode

AMC425064

RECEIVED
BLM AZ STATE OFFICE
2013 SEP 24 P 3:39
PHOENIX, ARIZONA



ENTERED
OCT 29 2013
BY: *lm*

Mail to
M.A.G. Resource LLC.
5941 Silver Saddle Way Herriman Utah 84096

LOCATION NOTICE FOR LODE MINING CLAIM

NOTICE IS HEREBY GIVEN that the M.A.G.

66 lode mining claim has been located

by MDG Resources LLC whose current mailing

address is 5941 Silver Saddle Way

Herriman Utah 84096

The general course of this claim is North/South and it is situated in Yavapai

County, Arizona. This claim is 1,500 feet in length and 600 feet in width. This claim runs

from the location monument on which this location notice is posted approximately 50 feet in a

North direction to the South end line and 1,450 feet in a South direction to the

North end line. This claim is marked by six monuments, one at each corner and one at the center of each end line of the claim.

The location monument on which this notice is posted is situated within Section 18, Township 8

N, Range 1 E, Gila Salt River Base and Meridian, Arizona and this claim encompasses portions

of the following quarter section (s), section (s), Township (s) and Range (s) NE-NE

T8N R1E

Gila Salt River Base and Meridian, Arizona.

The locality of this claim with reference to some natural object or permanent monument and additional information

(if any) concerning its locality are as follows: Tie: The South East Corner of

this claim is 200ft from the NE Corner of Section

18 T8N R1E

DATED AND POSTED on the ground this 1 day of September, 2013.

LOCATOR (s) M.A.G. Resources LLC

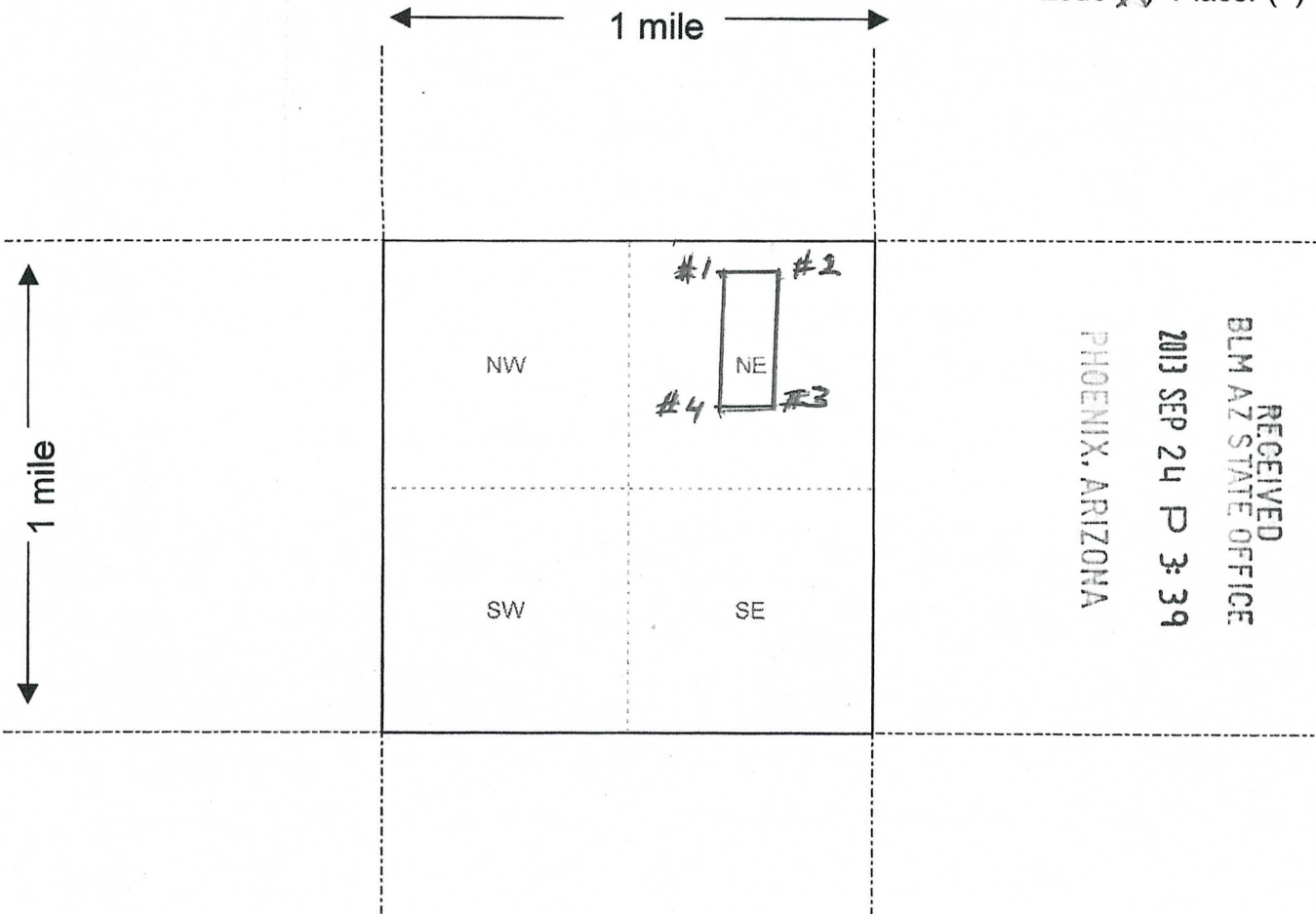
Mark Frankel

Form MCF100
RECORDERS MEMO: LEGIBILITY Revised July 2005
QUESTIONABLE FOR GOOD REPRODUCTION

Attachment 25064

MINING CLAIM MAP

Lode (X) Placer ()



RECEIVED
BLM AZ STATE OFFICE
2013 SEP 24 P 3:39
PHOENIX, ARIZONA

Scale: 1" = 2000 feet



1. The above map depicts the MPC #66 mining claim, which is located in Section (s) 18, Township 8 N, Range 1 E, Gila and Salt River Base and Meridian, Yavapai County, Arizona.

2. The type of corner and location monuments used are as follows: Wood Post on each corner of claim

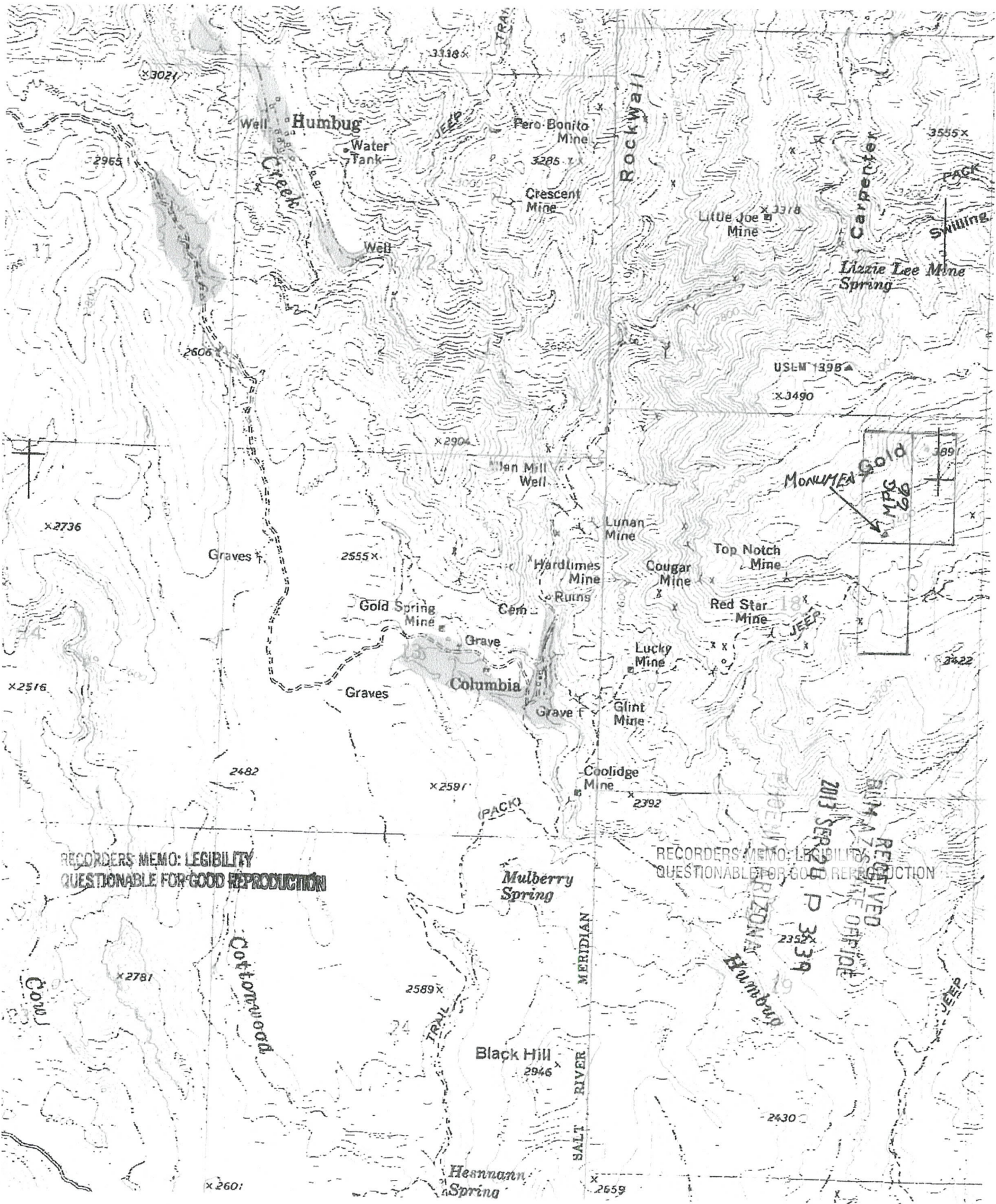
3. The bearings and distances in degrees and feet between claim corners are as depicted on the map.

*Beginning at the NW corner Post #1 East 600' 90° to Post #2
thence South 1500' 180° to Post #3 thence 600' West 270° to Post #4
thence 1500' North 0° to beginning Post #1*

Form MCF100a
Revised July 2005

This form is available from the Arizona Department of Mines & Mineral Resources and may be reproduced.

AHC425064



ENTERED
OCT 29 2013
BY: MM



Mail To
M.D.G. Resources LLC 5941 Silver Saddle way
Herriman Utah 84096

LOCATION NOTICE FOR LODE MINING CLAIM

NOTICE IS HEREBY GIVEN that the M, PG
67 lode mining claim has been located
by MDG Resources LLC whose current mailing
address is 5941 Silver Saddle way
Herriman Utah 84096

RECEIVED
BLM AZ STATE OFFICE
2013 SEP 24 P 3:40
PHOENIX, ARIZONA
BLM
Date
Stamp

The general course of this claim is North/South and it is situated in Yavapai
County, Arizona. This claim is 1500 feet in length and 600 feet in width. This claim runs
from the location monument on which this location notice is posted approximately 50 feet in a
North direction to the South end line and 1,450 feet in a South direction to the
North end line. This claim is marked by six monuments, one at each corner and one at the center of each
end line of the claim.

The location monument on which this notice is posted is situated within Section 18, Township 8
N, Range 1 E, Gila Salt River Base and Meridian, Arizona and this claim encompasses portions
of the following quarter section (s), section (s), Township (s) and Range (s) NE - NE
T8N R1E

Gila Salt River Base and Meridian, Arizona.

The locality of this claim with reference to some natural object or permanent monument and additional information
(if any) concerning its locality are as follows: Tie: The Southwest corner of
this Claim is 2,087' from the North west corner of
Section 18 T8N R1E

DATED AND POSTED on the ground this 1 day of September, 2013.

LOCATOR (s) M.D.G. Resources LLC, Mark Gramlich
Mark Gramlich

RECORDERS MEMO: LEGIBILITY
QUESTIONABLE FOR GOOD REPRODUCTION

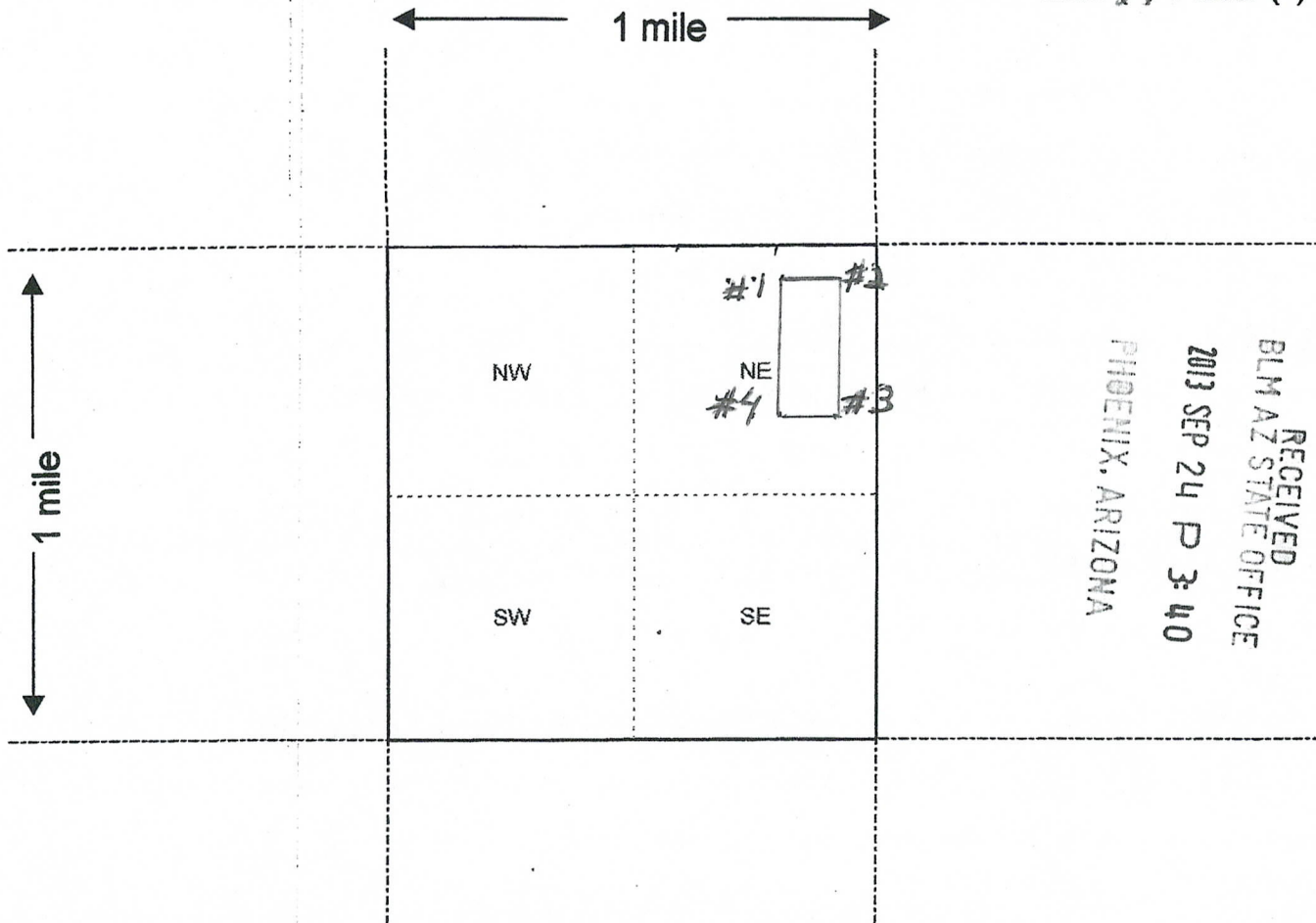
Form MCF100
Revised July 2005

ATTCH 25065

67

MINING CLAIM MAP

Lode (X) Placer ()



RECEIVED
BLM AZ STATE OFFICE
2013 SEP 24 P 3:40
PHOENIX, ARIZONA

Scale: 1" = 2000 feet



1. The above map depicts the MPG # 67 mining claim, which is located in Section (s) 18, Township 8 N, Range 1 E, Gila and Salt River Base and Meridian, Yavapi County, Arizona.

2. The type of corner and location monuments used are as follows: Wood Post on each corner of claim

3. The bearings and distances in degrees and feet between claim corners are as depicted on the map.

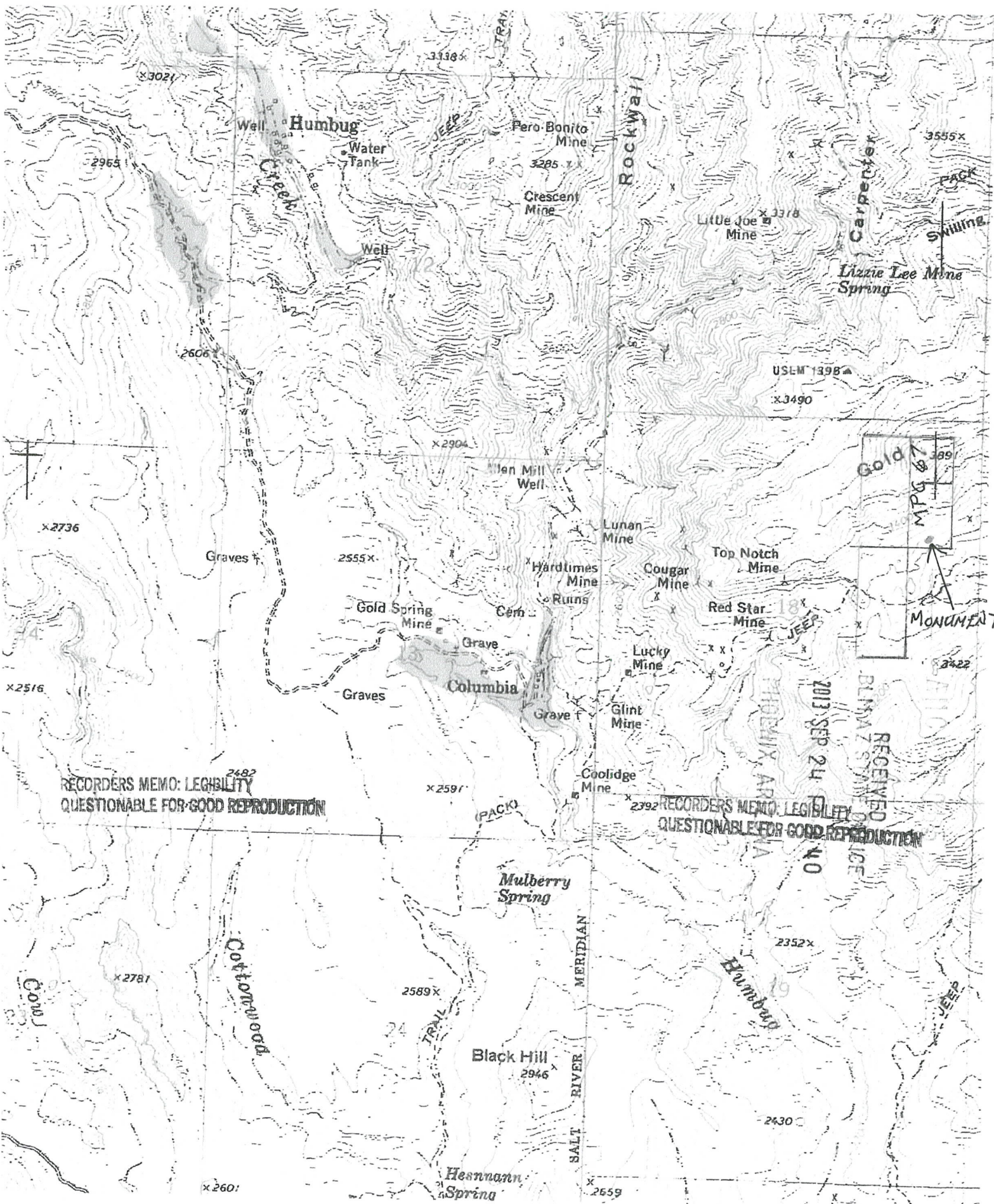
Beginning at the NW corner Post #1 thence East 600' 90° to Post #2 thence South 1500' 180° to Post #3 thence 600' West 270° to Post #4 thence 1500' North 0° to beginning Post #1

Form MCF100a
Revised July 2005

This form is available from the Arizona Department of Mines & Mineral Resources and may be reproduced.

RECORDERS MEMO: LEGIBILITY
QUESTIONABLE FOR GOOD REPRODUCTION

MINCH25065



RECORDERS MEMO: LEGIBILITY
QUESTIONABLE FOR GOOD REPRODUCTION

RECORDERS MEMO: LEGIBILITY
QUESTIONABLE FOR GOOD REPRODUCTION

RECEIVED
BLINZ STAN
OFFICE
2013 SEP 24
NO

Gold
MPG 67
MONUMENT



Mail to.

M. D. G. Resources
5941 Silver Saddle Way, Herriman Utah 84096

ENTERED
OCT 29 2013
BY: PM

LOCATION NOTICE FOR LODE MINING CLAIM

NOTICE IS HEREBY GIVEN that the M P G
#68 lode mining claim has been located
by M. D. G Resources LLC whose current mailing
address is 5941 Silver Saddle Way
Herriman Utah 84096

RECEIVED
BLM AZ STATE OFFICE
2013 SEP 24 P 3:40
PHOENIX, ARIZONA
BLM
Date
Stamp

The general course of this claim is North/South and it is situated in Yavapai
County, Arizona. This claim is 1,500 feet in length and 600 feet in width. This claim runs
from the location monument on which this location notice is posted approximately 50 feet in a
South direction to the North end line and 1,450 feet in a North direction to the
South end line. This claim is marked by six monuments, one at each corner and one at the center of each
end line of the claim.

The location monument on which this notice is posted is situated within Section 18, Township 8
N, Range 1 E, Gila Salt River Base and Meridian, Arizona and this claim encompasses portions
of the following quarter section (s), section (s), Township (s) and Range (s) SW-NE and
SE-NE and NW-SE and NE-SE Section 18 T8N R1E
Gila Salt River Base and Meridian, Arizona.

The locality of this claim with reference to some natural object or permanent monument and additional information
(if any) concerning its locality are as follows: Tie: The North East corner of
this claim 2,087 from the North East corner of
Section 18 T8N R1E

DATED AND POSTED on the ground this 1 day of September, 2013.

LOCATOR (s) M D G Resources Mark Granlich
Mark Granlich Mark Granlich

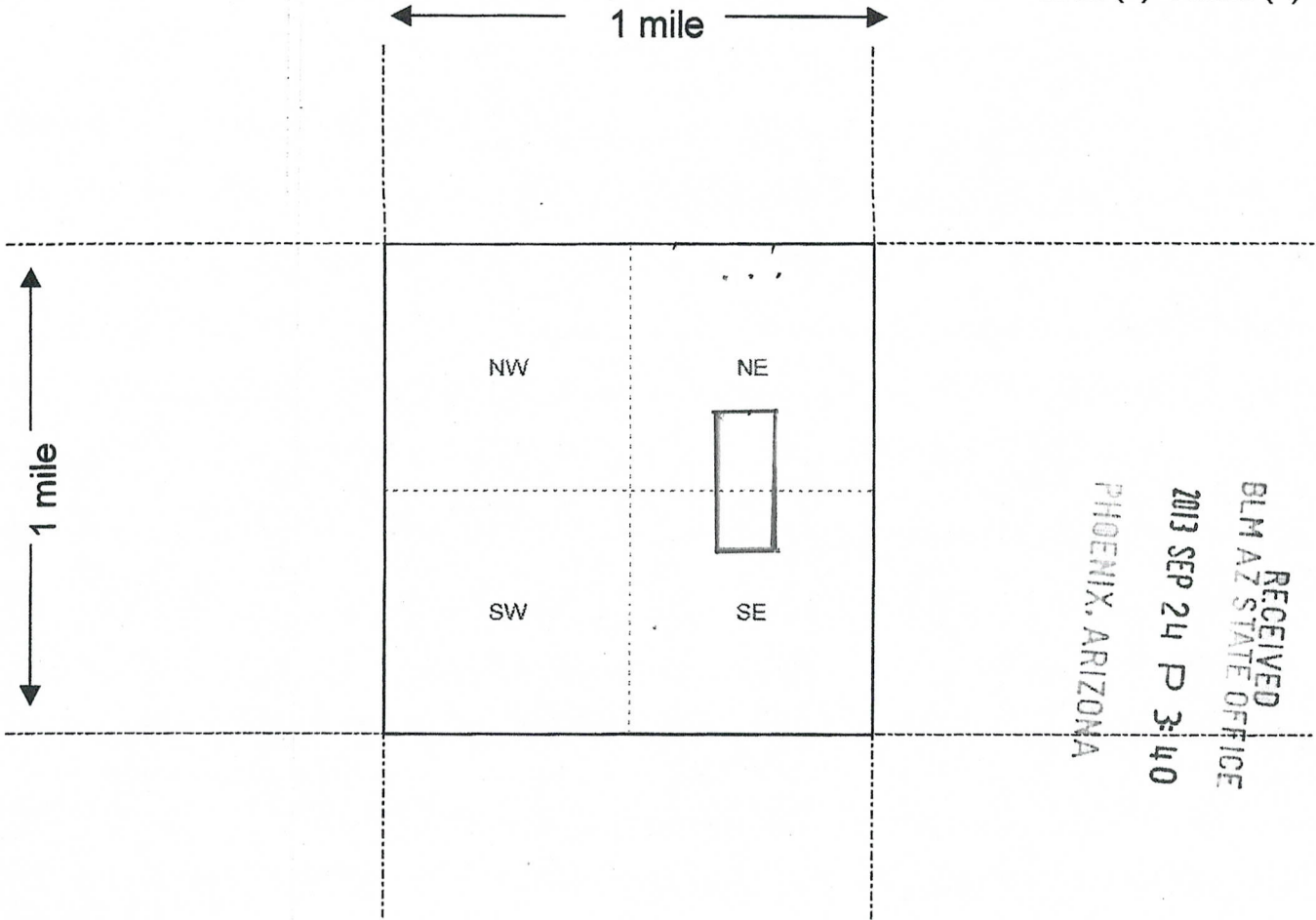
RECORDERS MEMO: LEGIBILITY
QUESTIONABLE FOR GOOD REPRODUCTION

Form MCF100
Revised July 2005

110425066

MINING CLAIM MAP

Lode () Placer ()



RECEIVED
BLM AZ STATE OFFICE
2013 SEP 24 P 3:40
PHOENIX, ARIZONA

Scale : 1" = 2000 feet



1. The above map depicts the M.A.G. # 68 mining claim, which is located in Section (s) 18, Township 8 N, Range 1 E, Gila and Salt River Base and Meridian, Yavapai County, Arizona.

2. The type of corner and location monuments used are as follows: Wood Post on each corner.

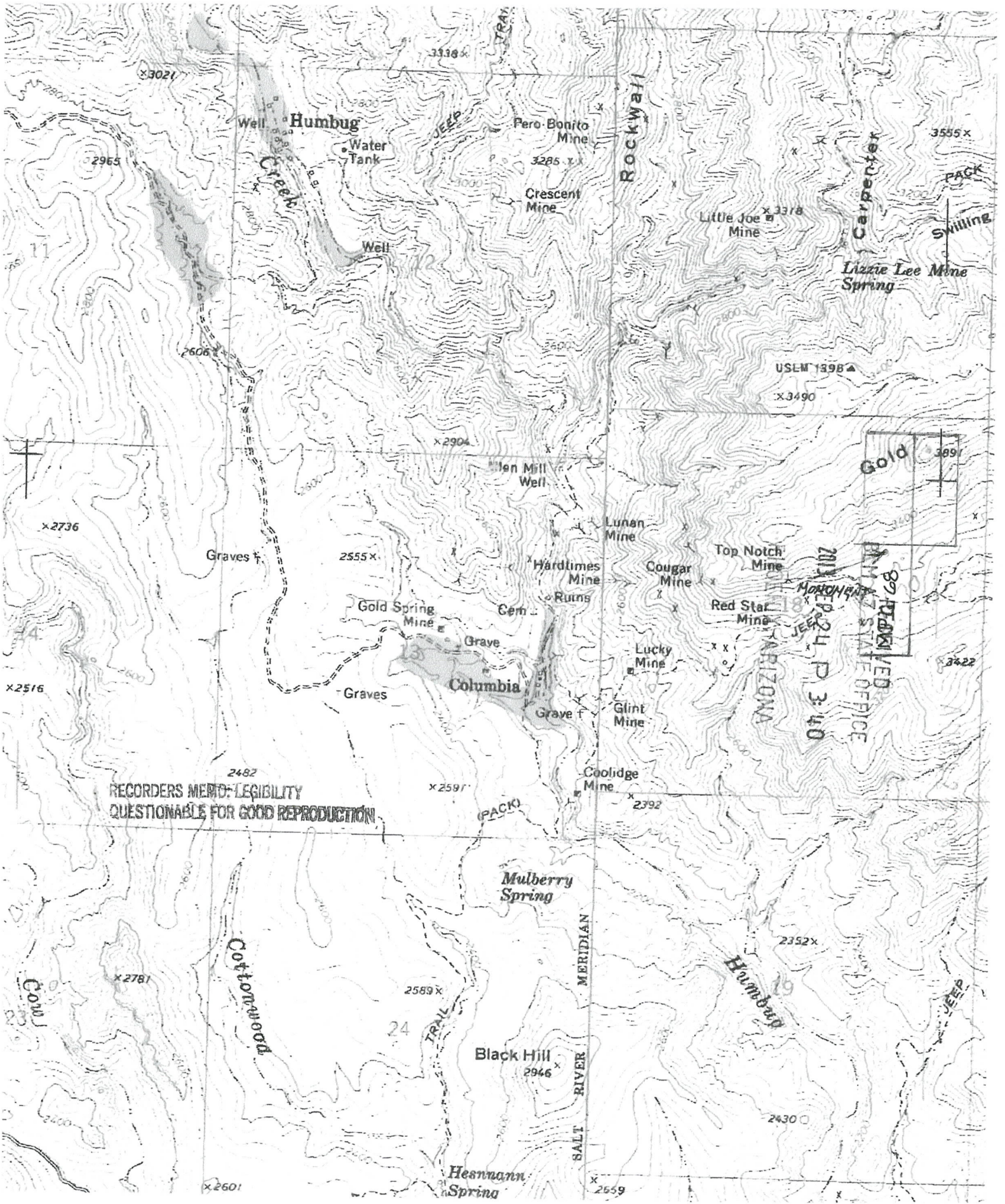
3. The bearings and distances in degrees and feet between claim corners are as depicted on the map.
Beginning at the NW corner Post #1 East 600' 90° to Post #2 thence south 1500' 180° to Post #3 thence 600' West 270° to Post #4 thence 1500' North 0° to beginning Post #1

Form MCF100a
Revised July 2005

This form is available from the Arizona Department of Mines & Mineral Resources and may be reproduced.

RECORDERS MEMO: LEGIBILITY
QUESTIONABLE FOR GOOD REPRODUCTION

ARIZONA 25066



RECORDERS MEND: LEGIBILITY QUESTIONABLE FOR GOOD REPRODUCTION

RECEIVED BY THE STATE OFFICE
MAY 24 P. 3:40

Gold 389

Humbug

Black Hill 2946

Cottonwood

Hessmann Spring

Mulberry Spring

Rockwall

Carpenter

Lizzie Lee Mine Spring

ARIZONA

SALT RIVER MERIDIAN

Water Tank

Pero Bonito Mine

Crescent Mine

Little Joe Mine

Millen Mill Well

Lunan Mine

Top Notch Mine

Hardtimes Mine

Cougar Mine

Red Star Mine

Gold Spring Mine

Cem

Ruins

Lucky Mine

Columbia

Glint Mine

Coolidge Mine

x3021

2965

3118

3555

2606

x2904

USEM 1898

x3490

x2736

Graves

2555

x2516

3422

2482

x2591

2792

x2781

2589

2352

x2601

x2659

Cow

Humbug

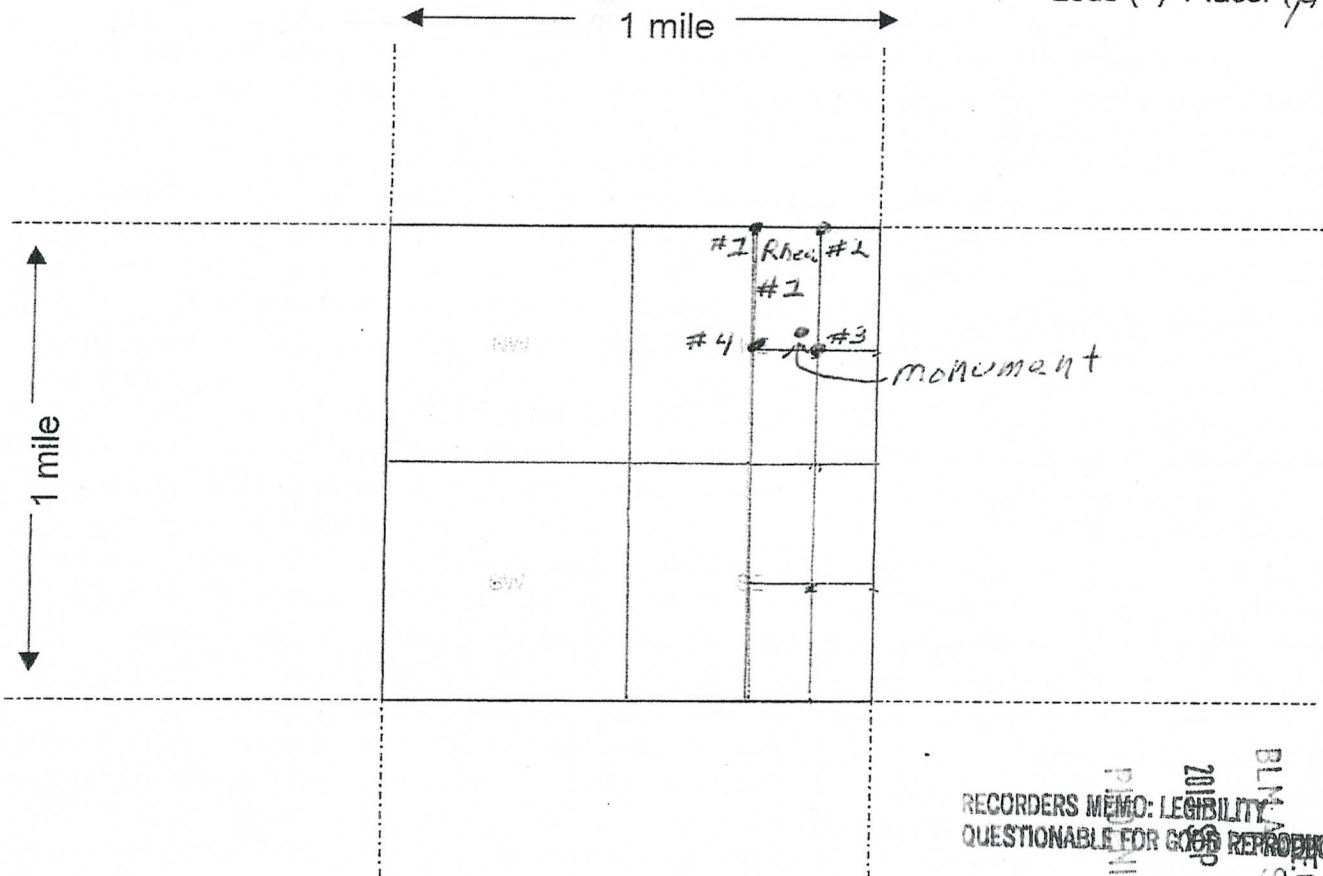
JEOP

24

19

MINING CLAIM MAP

Lode () Placer (X)



Scale : 1" = 2000 feet

RECORDERS MEMO: LEGIBILITY QUESTIONABLE FOR GDS REPRODUCTION

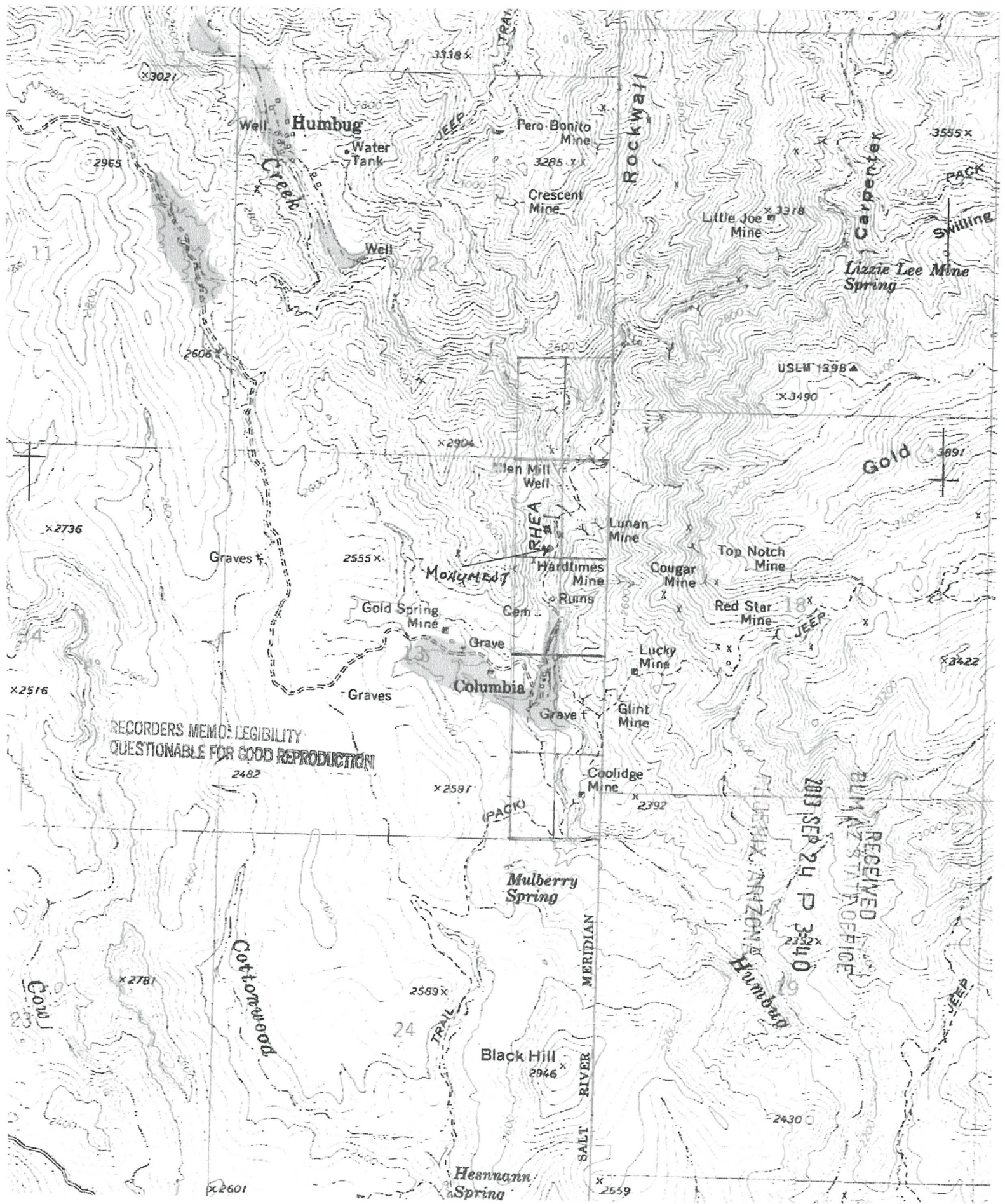
RECEIVED
BLM STATE OFFICE
SEP 24 10 33 AM
PHOENIX, ARIZONA

AMC425067

1. The above map depicts the Rhea # 1 mining claim, which is located in Section 13, Township T 8, Range 1 W, Gila and Salt River Base and Meridian, Yavapai County, Arizona.

2. The type of corner and location monuments used are as follows: Wood Post, One on each corner.

3. The bearings and distances in degrees and feet between claim corners are as depicted on the map. Beginning with corner #1 set at the NW corner, 660' at 90° East to corner #2, thence 1,320' at 180° South to corner #3, thence 660' at 270° west to corner #4, thence 1,320' at 0° North to place of Beginning. The monument of claim location is located 50' NW at 315° from corner #3.



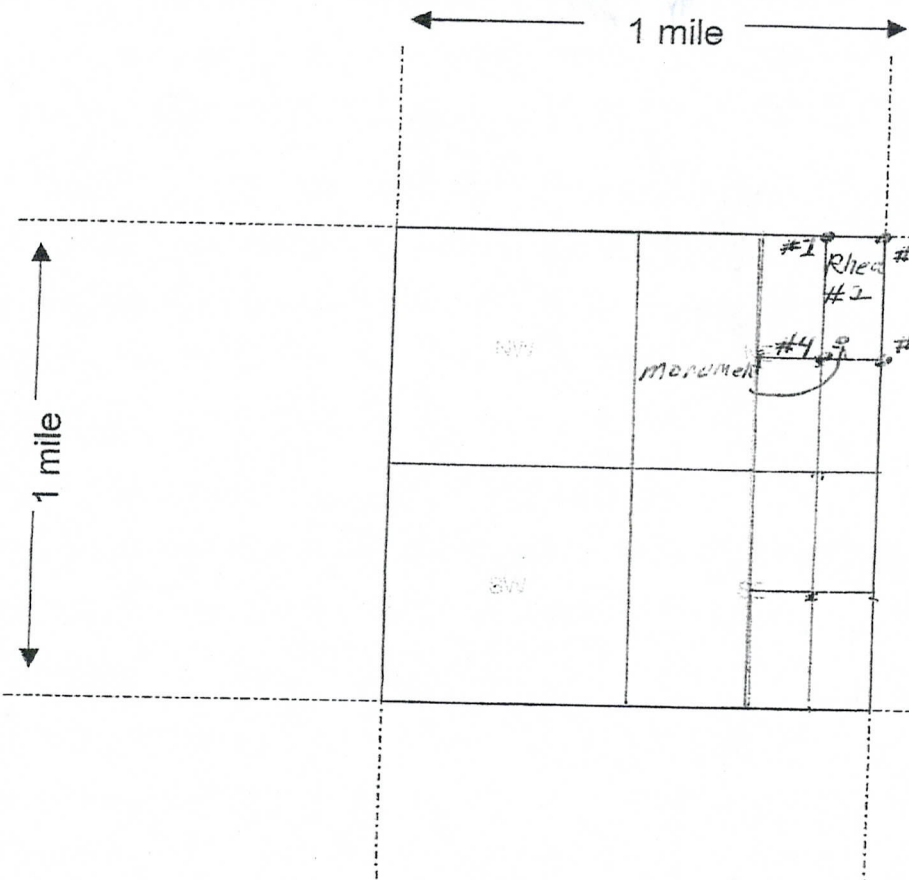
RECORDERS MEMO: LEGIBILITY
QUESTIONABLE FOR GOOD REPRODUCTION

RECEIVED
BLM AZ STATE OFFICE
2013 SEP 24 P 3440

JOSEPH A. ANZONZA
BIRMINGHAM

MINING CLAIM MAP

Lode () Placer (X)



RECEIVED
BLM AZ STATE OFFICE
2013 SEP 24 P 3:40
PHOENIX, ARIZONA

RECORDERS MEMO: LEGIBILITY
QUESTIONABLE FOR GOOD REPRODUCTION

Scale : 1" = 2000 feet



1. The above map depicts the Rhea # mining claim, which is located in Section (s) 13, Township T 8, Range 1 W, Gila and Salt River Base and Meridian, Yavapai County, Arizona.

2. The type of corner and location monuments used are as follows: Wood Post, One on each corner of claim

3. The bearings and distances in degrees and feet between claim corners are as depicted on the map. Beginning with post # 1 set at the NW corner, thence 660' east at 90° to corner # 2, thence, 1320' south at 180° to corner # 3, thence 660' at 270° to corner # 4, then North 0° to corner # 1 place of Beginning.

The monument of claim location is located 50' NE at 45° from corner # 4

AHC1125068

409300
402909
425064

Amended Location Notice

LOCATION NOTICE FOR PLACER MINING CLAIM

NOTICE IS HEREBY GIVEN that the Rhea #3
_____ placer mining claim has been located by
M. D. G Resources LLC whose current mailing
address is 5941 Silversaddle way
Herriman UT 84096

RECEIVED
BLM
2015 AUG 31 P 3:50
PHOENIX, ARIZONA
BLM
Date
Stamp

The general course of this claim is North/South and it is situated in
Yavapai County, Arizona.

This claim is 1,320 feet in length and 660 feet in width. This claim runs from the
location monument on which this location notice is posted approximately 50 feet in a North
direction to the North end line and 4,270 feet in a South direction to the South end line.

This claim is marked by four monuments, one at each corner of the claim.

The location monument on which this notice is posted is situated within Section 13, Township
8 N, Range 1 W, Gila Salt River Base and Meridian, Arizona. This claim encompasses
portions of the following legal subdivision(s) if located by legal subdivision or the following quarter section (s),
section (s), Township (s) and Range (s) W 1/2 - SE 1/4 - NE 1/4 of Section
13 - T8N - R1W, Gila Salt River Base and Meridian, Arizona.

The locality of this claim with reference to some natural object or permanent monument and additional
information (if any) concerning its locality are as follows: Tie: The Northeast corner
of this claim is 660' west and 1320' South of the
Northeast corner of Section 13 - T8N - R1W

DATED AND POSTED on the ground this 1 day of September, 2013.

LOCATOR (s) M. D. G Resources LLC Mark Granlich
Mark Granlich

ENTERED
SEP 23 2013
BY: RE

AMC 425069



Nail to
MDG Resources LLC 5941 Silver Saddle way
Herriman Utah 84096

ENTERED
OCT 29 2013
BY: *[Signature]*

LOCATION NOTICE FOR PLACER MINING CLAIM

NOTICE IS HEREBY GIVEN that the Rhea #3

placer mining claim has been located by _____

M.D.G. Resources LLC whose current mailing

address is 5941 Silver Saddle Way, Herriman, UT 84096

RECEIVED
BLM AZ STATE OFFICE
2013 SEP 24 P 3:40
PHOENIX, ARIZONA

The general course of this claim is North/South and
it is situated in Yavapai County, Arizona.

This claim is 1,320 feet in length and 660 feet in width. This claim runs from the
location monument on which this location notice is posted approximately 50 feet in a North
direction to the North end line and 1,270 feet in a South direction to the South end line.
This claim is marked by four monuments, one at each corner of the claim.

The location monument on which this notice is posted is situated with Section 13, Township
8 N, Range 1 W, Gila Salt River Base and Meridian, Arizona. This claim encompasses
portions of the following legal subdivision(s) if located by legals subdivision or the following quarter section(s),
section(s), Township(s) and Range(s) W 1/2 - NE 1/4 - NE 1/4 of Section 13 - T8N - R1W
_____, Gila Salt River Base and Meridian, Arizona.

The locality of this claim with reference to some natural object or permanent monument and additional
information (if any) concerning its locality are as follows: Tie: The Northeast corner of this claim is 660' West
and 1,320' South of the Northeast corner of Section 13 - T8N - R1W

DATED AND POSTED on the ground this 1st day of September, 2013.

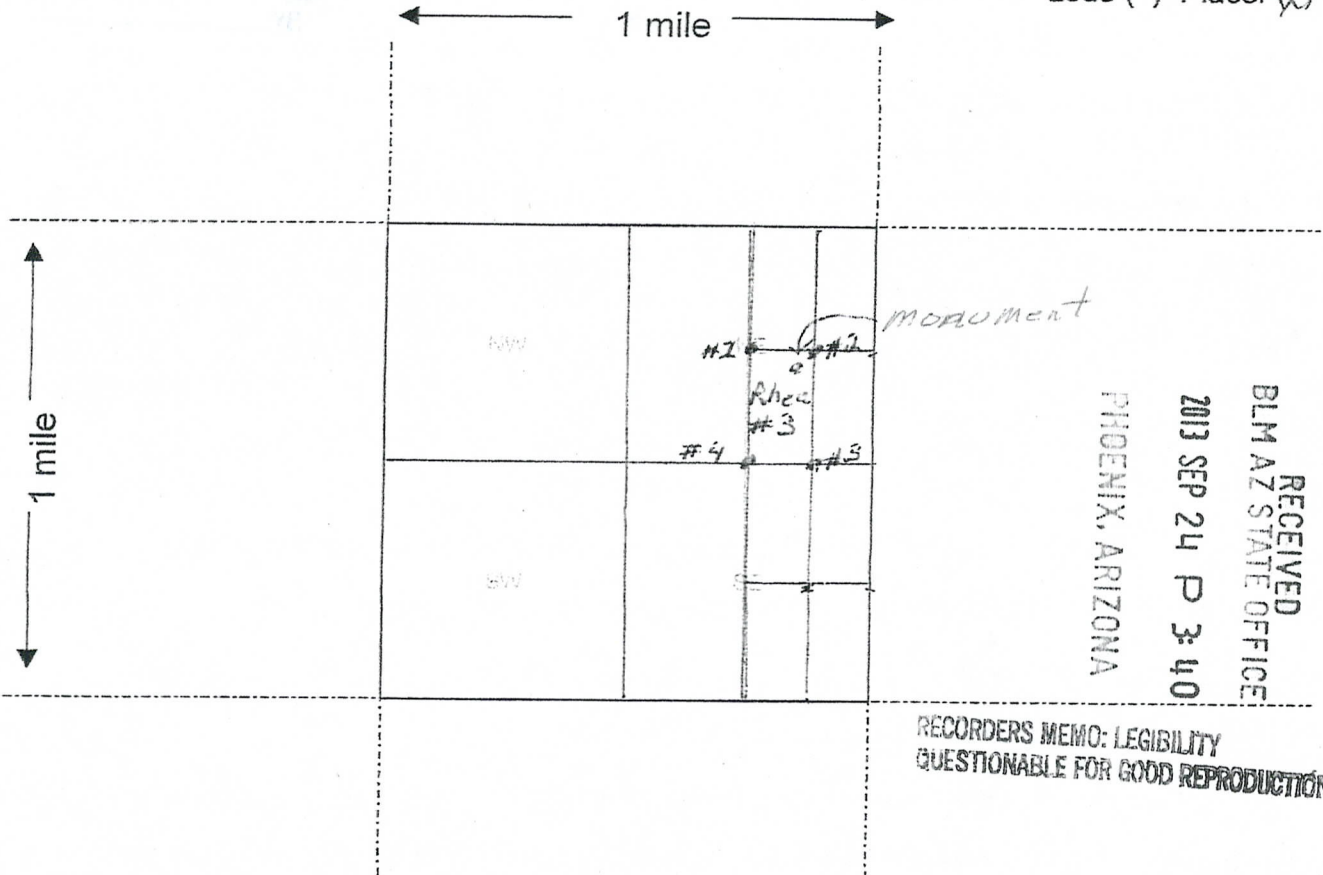
LOCATOR(s) M.D.G. Resources LLC *Mark Gramlich*
Mark Gramlich

RECORDERS MEMO: LEGIBILITY
QUESTIONABLE FOR GOOD REPRODUCTION

ANCH 25069

MINING CLAIM MAP

Lode () Placer (X)



Scale : 1" = 2000 feet



1. The above map depicts the Rhea # 3 mining claim, which is located in Section (s) 13, Township T 8, Range 1 W, Gila and Salt River Base and Meridian, Yavapai County, Arizona.

2. The type of corner and location monuments used are as follows: Wood Post, One on each corner of claim

3. The bearings and distances in degrees and feet between claim corners are as depicted on the map

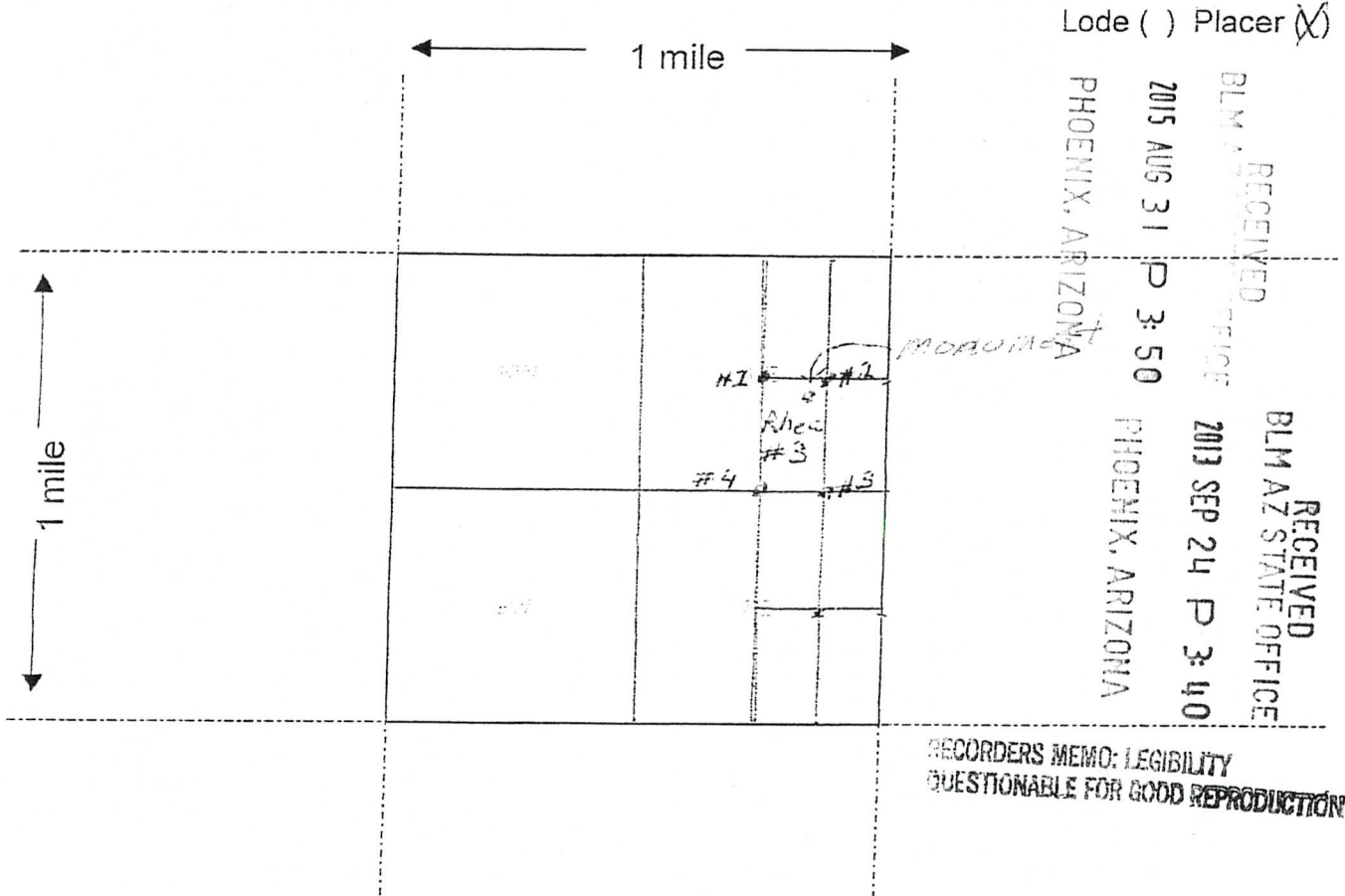
Beginning with corner #1 set in the NW corner, 660' at a 90° East to corner #2, thence 1,320' at 180° South to corner #3 thence 660' at 270° West to corner #4, thence 1,320 North 0° to corner #1, place of beginning.
 -the monument of claim location is located 50' SW at 225° from corner #2

RECEIVED
 BLM AZ STATE OFFICE
 PHOENIX, ARIZONA
 2013 SEP 24 P 3:40

RECORDERS MEMO: LEGIBILITY
 QUESTIONABLE FOR GOOD REPRODUCTION

ANCH 25069

MINING CLAIM MAP



Scale : 1" = 2000 feet



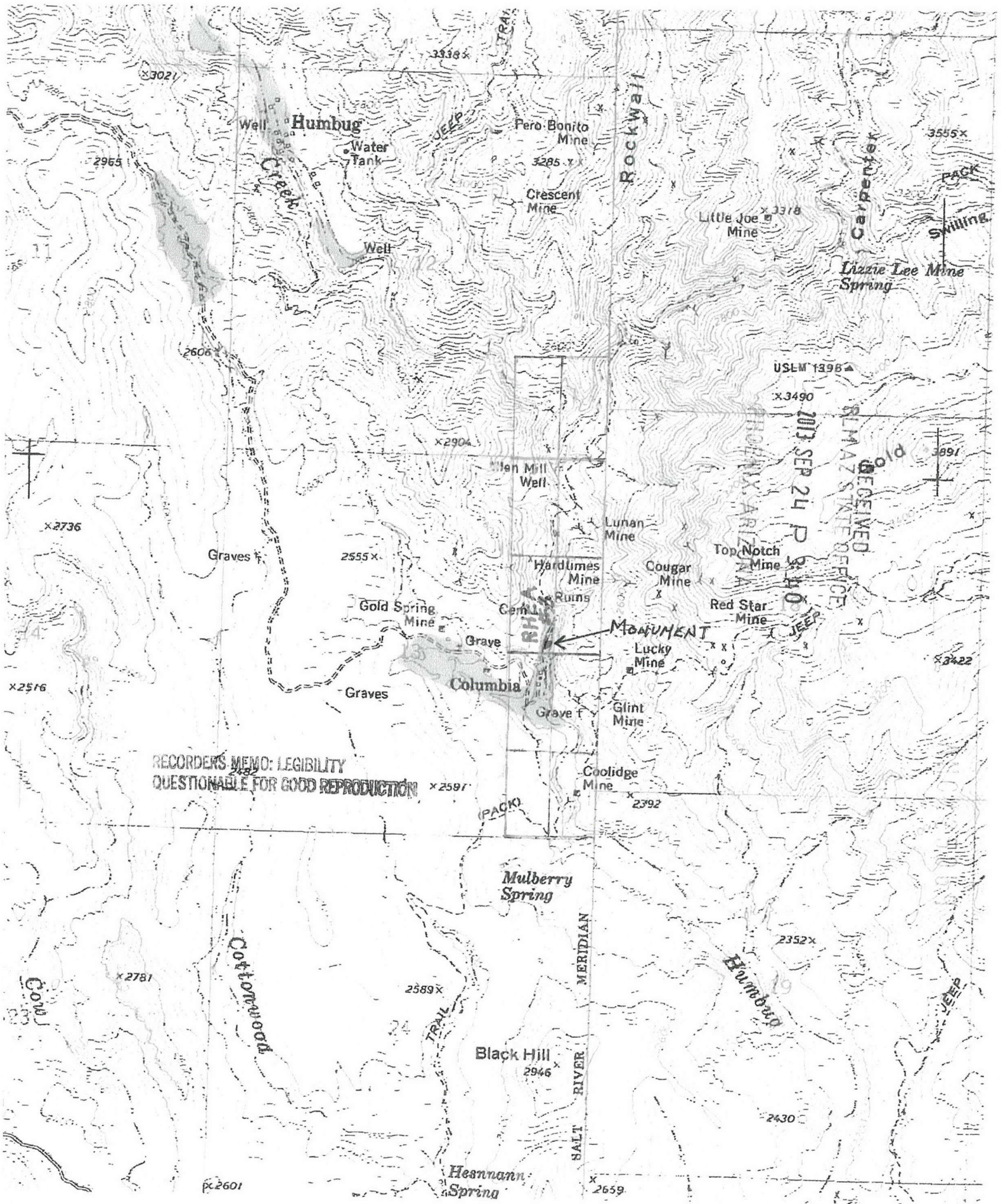
1. The above map depicts the Rhea # 3 mining claim, which is located in Section (s) 13, Township T 3, Range 1 W, Gila and Salt River Base and Meridian, Yavapai County, Arizona.

2. The type of corner and location monuments used are as follows: Wood Post, One on each corner of claim

3. The bearings and distances in degrees and feet between claim corners are as depicted on the map

Beginning with corner #1 set in the NW corner, 660' at a 90° East to corner #2, thence 1,320' at 180° South to corner #3 thence 660' at 270° West to corner #4, thence 1,320 North 0° to corner #1, place of beginning.
The monument of claim location is located 50' SW at 225° from corner #2

ATTORNEY GENERAL



RECORDERS MEMO: LEGIBILITY
QUESTIONABLE FOR GOOD REPRODUCTION

RECEIVED
SILVER STATE OFFICE
2013 SEP 24 P 9:40
PHOENIX, ARIZONA

USLM 1398

X3490

3891

3422

X2591

X2392

2352X

2589X

Black Hill
2946

2430

X2659

X2601

X2736

X2516

X2781

33021

3338X

3555X

2955

2606

X2904

2555X

Graves

MONUMENT

SALT RIVER MERIDIAN

ROCKWALL

CANYON

Cottonwood

Humboldt

TRAIL

Swilling

Lizzie Lee Mine Spring

Little Joe Mine

Pero Bonito Mine

Crescent Mine

Humboldt

Water Tank

Well

Mill Mill Well

Lunan Mine

Hardlimes Mine

Cougar Mine

Top Notch Mine

Gold Spring Mine

Grave

Red Star Mine

Lucky Mine

Grave f

Glint Mine

Coolidge Mine

Mulberry Spring

Heannan Spring

PACK

(PACK)

JEEP

JEEP

JEEP



Mail to
M.D.G. Resources LLL
5941 Silver Saddle way
Herriman Utah 84096

ENTERED
OCT 29 2013
BY: *pm*

LOCATION NOTICE FOR PLACER MINING CLAIM

NOTICE IS HEREBY GIVEN that the Rhea #4

placer mining claim has been located by _____

M.D.G. Resources LLC whose current mailing
address is 5941 Silver Saddle Way, Herriman, UT 84096

RECEIVED
BLM AZ STATE OFFICE
2013 SEP 24 P 3:40
PHOENIX, ARIZONA
BLM
Date
Stamp

The general course of this claim is North/South and
it is situated in Yavapai County, Arizona.

This claim is 1,320 feet in length and 660 feet in width. This claim runs from the
location monument on which this location notice is posted approximately 50 feet in a North
direction to the North end line and 1,270 feet in a South direction to the South end line.
This claim is marked by four monuments, one at each corner of the claim.

The location monument on which this notice is posted is situated with Section 13, Township
8 N, Range 1 W, Gila Salt River Base and Meridian, Arizona. This claim encompasses
portions of the following legal subdivision(s) if located by legals subdivision or the following quarter section(s),
section(s), Township(s) and Range(s) E 1/2 - SE 1/4 - NE 1/4 of Section 13 T8N - R1W
_____, Gila Salt River Base and Meridian, Arizona.

The locality of this claim with reference to some natural object or permanent monument and additional
information (if any) concerning its locality are as follows: Tie: The Northeast corner of this claim is 1,320' South
of the Northeast corner of Section 13 T8N - R1W

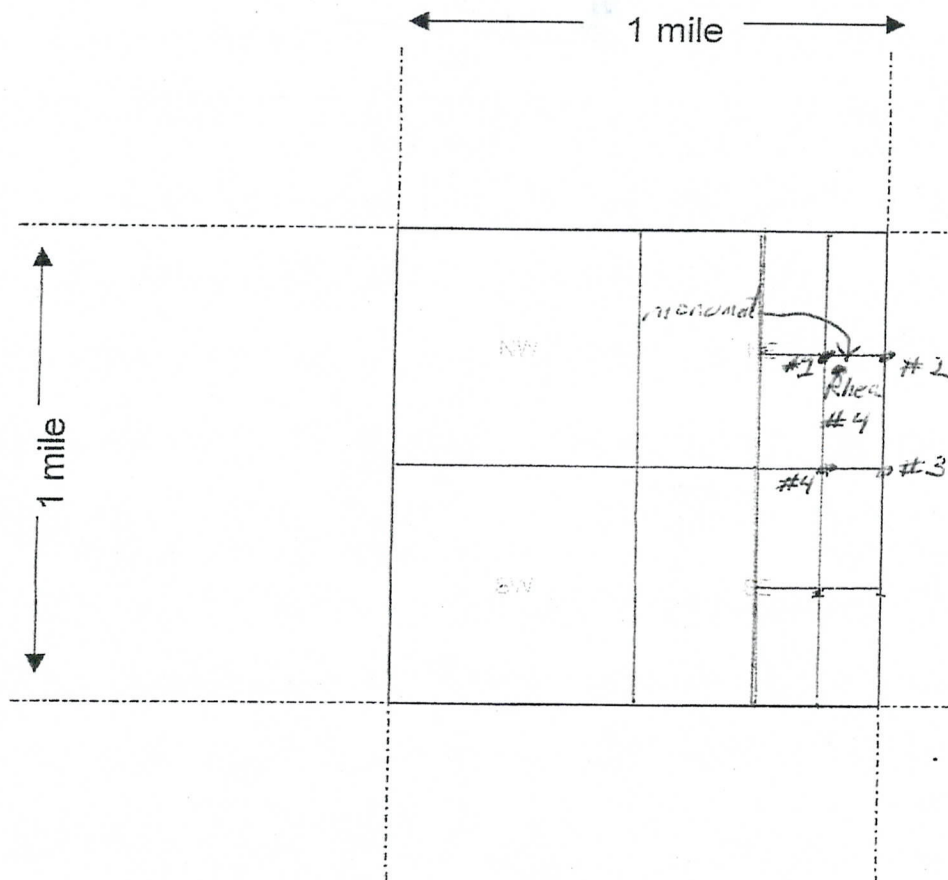
DATED AND POSTED on the ground this 1st day of September, 2013.
LOCATOR(s) M.D.G. Resources, LLC *Mark Gramlich*
Mark Gramlich

RECORDERS MEMO: LEGIBILITY
QUESTIONABLE FOR GOOD REPRODUCTION

110125070

MINING CLAIM MAP

Lode () Placer (X)



RECEIVED
 BLM AZ STATE OFFICE
 2013 SEP 24 P 3:40
 PHOENIX, ARIZONA

RECORDERS MEMO: LEGIBILITY
 QUESTIONABLE FOR GOOD REPRODUCTION

Scale: 1" = 2000 feet



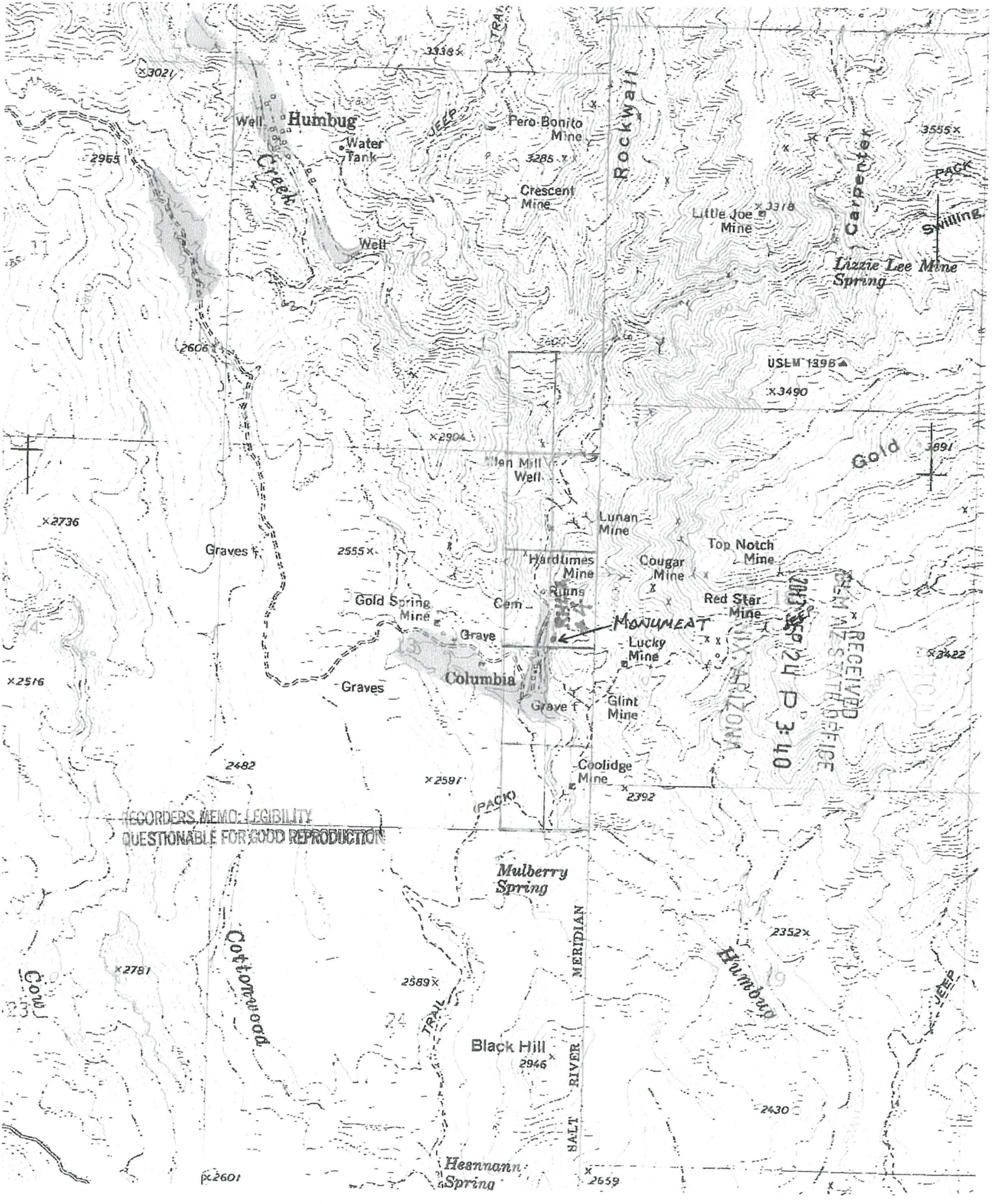
1. The above map depicts the Rhea #4 mining claim, which is located in Section (s) 13, Township T 3, Range 1 W, Gila and Salt River Base and Meridian, Yavapai County, Arizona.

2. The type of corner and location monuments used are as follows: Wood Post, One on each corner of claim.

3. The bearings and distances in degrees and feet between claim corners are as depicted on the map.

Beginning with corner #1 set at the NW corner, 660' at 90° East to corner #2, thence 1,320' at 180° South to corner #3, thence 660' at 270° west to corner #4, thence 1,320' at 0° North to corner #1, place of beginning the monument of claim location is 50' SE 135° from corner #1

A110425070



RECORDERS MEMO: LEGIBILITY
QUESTIONABLE FOR GOOD REPRODUCTION

RECEIVED
AZ STATE OFFICE
SEP 24 P 3:40

33021
2955
2606
3338
Humbug
Well
Water Tank
Well
Cottonwood
JEOP
PERO-BONITO MINE
3285
Crescent Mine
ROCKWALL
Little Joe Mine
3378
Carpenter
3555
PACK
Smiling
Lizzie Lee Mine
Spring
USEM 1395
X3490
2904
Mlen Mill Well
Lunan Mine
Graves
2555
Hardtimes Mine
Cougar Mine
Top Notch Mine
Gold Spring Mine
Cern
Runs
Red Star Mine
Grave
Columbia
Grave
Lucky Mine
MONTMEAT
Glint Mine
X2516
2482
X2736
X2781
Cottonwood
2589
TRAIL
Black Hill
2946
SALT RIVER
MERIDIAN
Heannann Spring
2601
2659
2392
Coolidge Mine
2392
2352
Humbud
2430
2422
Gold
3891
X3422



Mail to
M.D.G. Resources LLC
5941 Silver Saddle Way
Herriman Utah 84096

ENTERED
OCT 29 2013
BY: *[Signature]*

LOCATION NOTICE FOR PLACER MINING CLAIM

NOTICE IS HEREBY GIVEN that the Rhea #5
placer mining claim has been located by _____
M.D.G. Resources LLC whose current mailing
address is 5941 Silver Saddle Way, Herriman, UT 84096

RECEIVED
BLM AZ STATE OFFICE
2013 SEP 24 P 3:40
PHOENIX, ARIZONA
BLM
Date
Stamp

The general course of this claim is North/South and
it is situated in Yavapai County, Arizona.

This claim is 1,320 feet in length and 660 feet in width. This claim runs from the
location monument on which this location notice is posted approximately 1,270 feet in a North
direction to the North end line and 50 feet in a South direction to the South end line.

This claim is marked by four monuments, one at each corner of the claim.

The location monument on which this notice is posted is situated with Section 13, Township
8 N, Range 1 W, Gila Salt River Base and Meridian, Arizona. This claim encompasses
portions of the following legal subdivision(s) if located by legals subdivision or the following quarter section(s),
section(s), Township(s) and Range(s) W 1/2 - NE 1/4 - SE 1/4 of Section 13 T8N - R1W

_____, Gila Salt River Base and Meridian, Arizona.

The locality of this claim with reference to some natural object or permanent monument and additional
information (if any) concerning its locality are as follows: Tie: The Southeast corner of this claim is 660` West and
1,320` North of the Southeast corner of Section 13 T8N -R1W

DATED AND POSTED on the ground this 1st day of September, 2013.

LOCATOR(s) M.D.G. Resources LLC

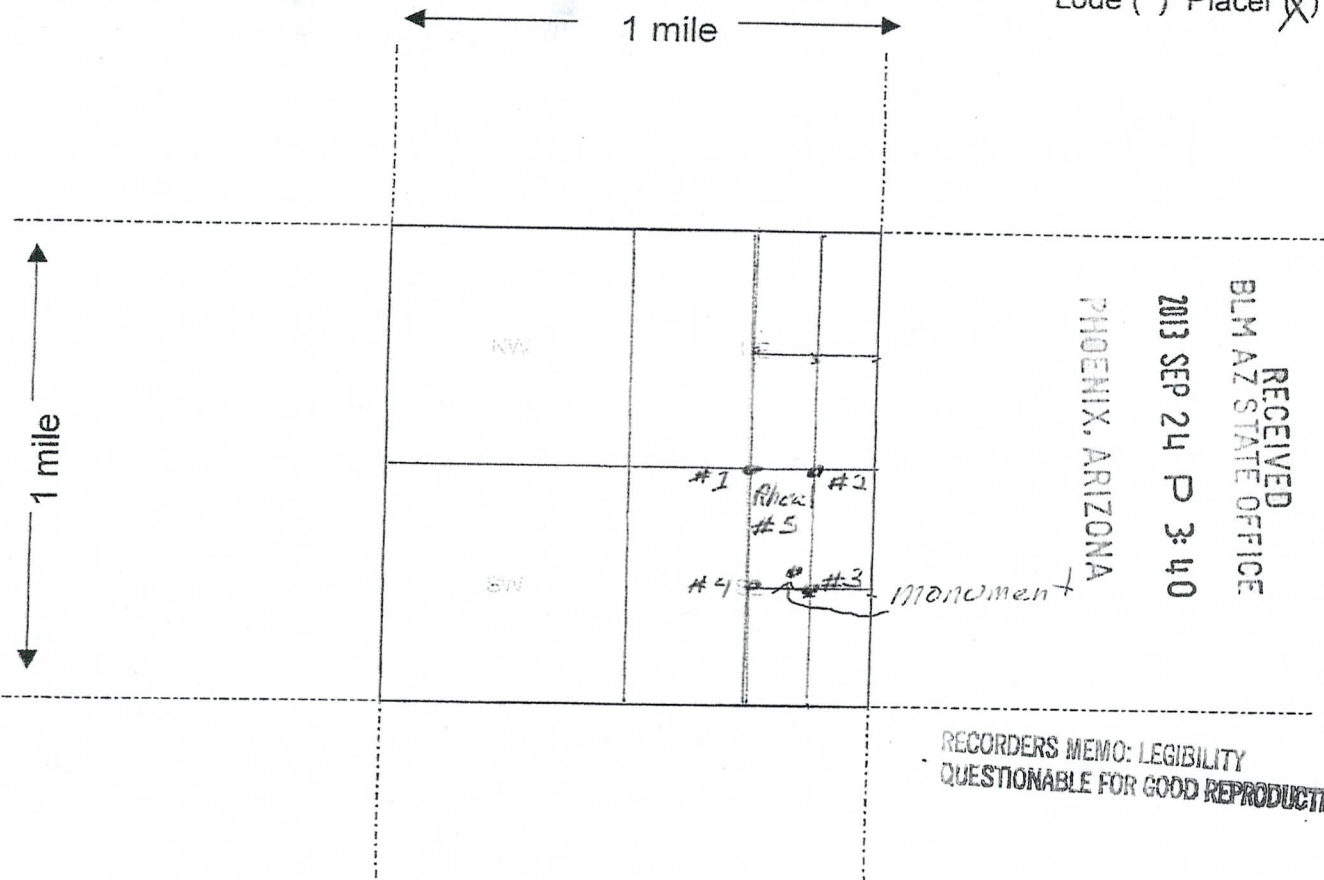
Mark Gramlich
Mark Gramlich

RECORDERS MEMO: LEGIBILITY
QUESTIONABLE FOR GOOD REPRODUCTION

AMC425071

MINING CLAIM MAP

Lode () Placer (X)



RECEIVED
BLM AZ STATE OFFICE
2013 SEP 24 P 3:40
PHOENIX, ARIZONA

RECORDERS MEMO: LEGIBILITY
QUESTIONABLE FOR GOOD REPRODUCTION

Scale : 1" = 2000 feet

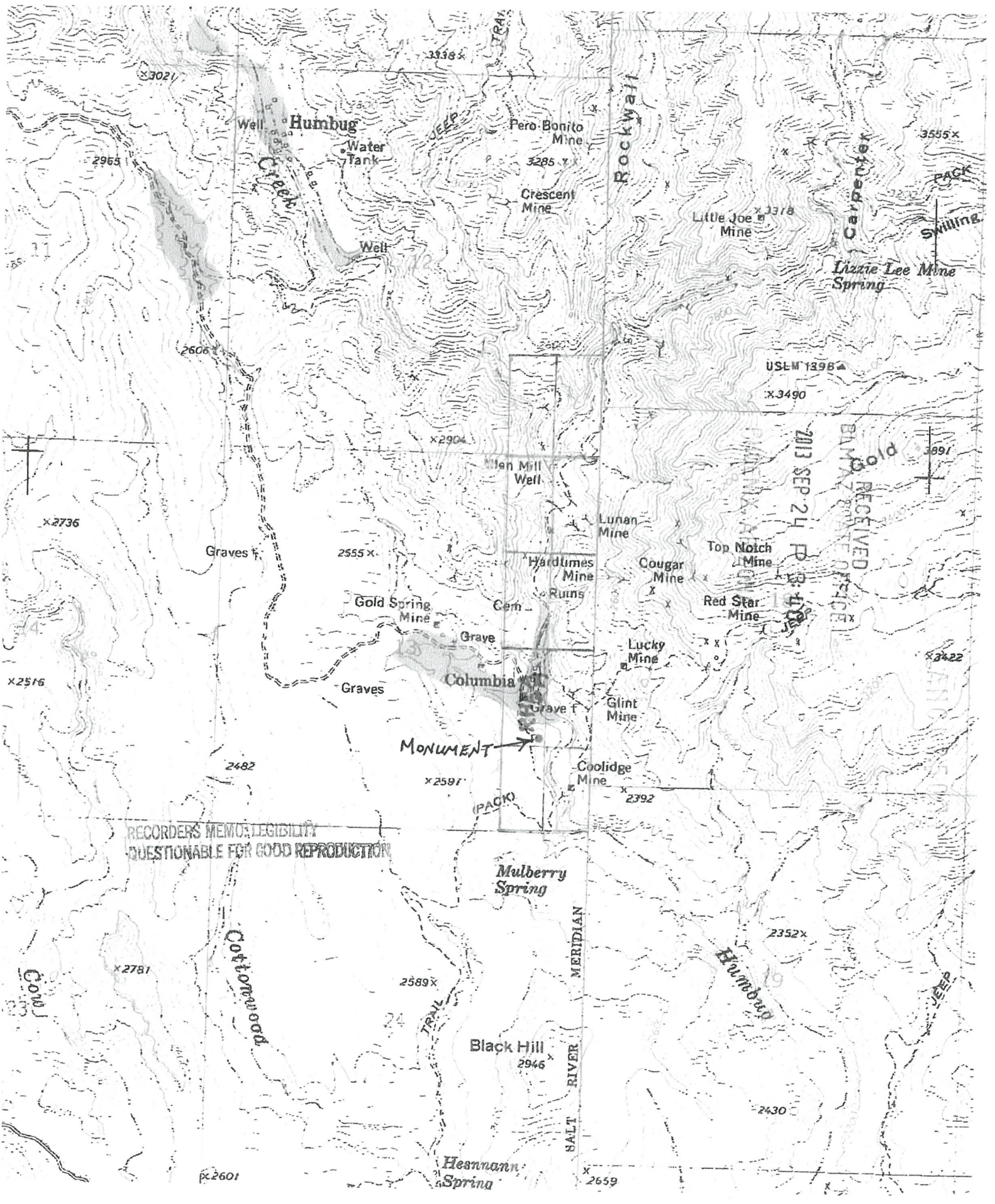


1. The above map depicts the Rhea # 5 mining claim, which is located in Section (s) 13, Township T 8, Range 1 W, Gila and Salt River Base and Meridian, Yavapai County, Arizona.

2. The type of corner and location monuments used are as follows: Wood Post, One on each corner of claim

3. The bearings and distances in degrees and feet between claim corners are as depicted on the map.
 Beginning with corner #1 set in the NW corner, 660' at 90° East to corner #2, thence 1,320' at 180° South to corner #3, thence 660' at 270° west to corner #4 thence 1,320' at 0° North to corner #1 place of Beginning.
 The monument of claim location is located NW at 315° from corner #3

PHOENIX 25071





Mail to:
M.D.G. Resources LLC
Herriman Utah 84096

ENTERED
OCT 29 2013
BY: *[Signature]*

LOCATION NOTICE FOR PLACER MINING CLAIM

RECEIVED
BLM AZ STATE OFFICE
2013 SEP 24 P 3:41
PHOENIX, ARIZONA
BLM
Date
Stamp

NOTICE IS HEREBY GIVEN that the Rhea #6

placer mining claim has been located by _____

M.D.G. Resources LLC whose current mailing

address is 5941 Silver Saddle Way, Herriman, UT 84096

The general course of this claim is North/South and
it is situated in Yavapai County, Arizona.

This claim is 1,320 feet in length and 660 feet in width. This claim runs from the
location monument on which this location notice is posted approximately 1,270 feet in a North
direction to the North end line and 50 feet in a South direction to the South end line.

This claim is marked by four monuments, one at each corner of the claim.

The location monument on which this notice is posted is situated with Section 13, Township
8 N, Range 1 W, Gila Salt River Base and Meridian, Arizona. This claim encompasses
portions of the following legal subdivision(s) if located by legals subdivision or the following quarter section(s),
section(s), Township(s) and Range(s) E 1/2 - NE 1/4 - SE 1/4 of Section 13 T8N - R1W

_____, Gila Salt River Base and Meridian, Arizona.

The locality of this claim with reference to some natural object or permanent monument and additional
information (if any) concerning its locality are as follows: Tie: The Southeast corner of this claim is 1,320'
North of the Southeast corner of Section 13 T8N - R1W

DATED AND POSTED on the ground this 1st day of September, 2013.

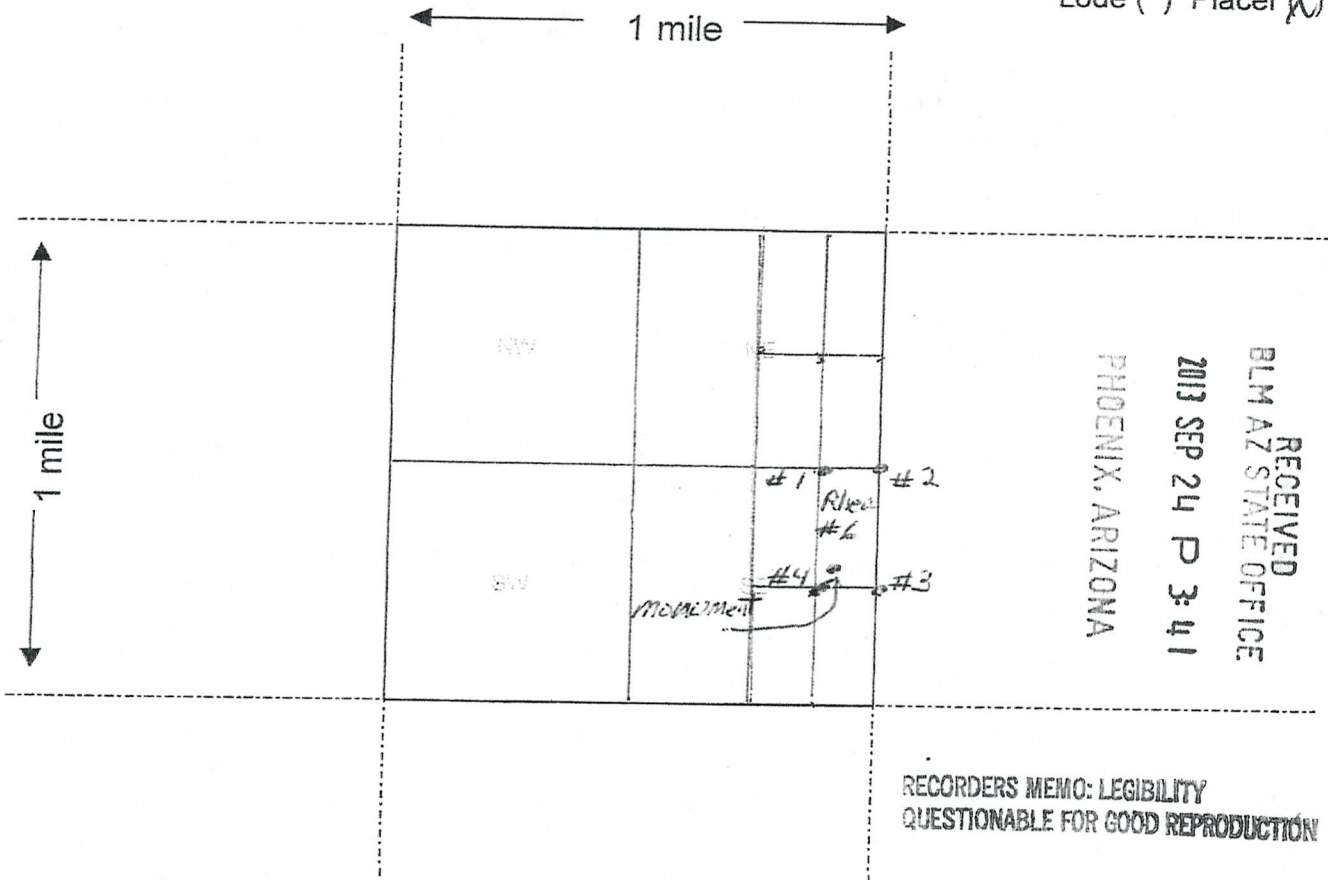
LOCATOR(s) M.D.G. Resources LLC, *Mark Granlich*
Mark Granlich

RECORDERS MEMO: LEGIBILITY
QUESTIONABLE FOR GOOD REPRODUCTION

1101425072

MINING CLAIM MAP

Lode () Placer (X)



Scale : 1" = 2000 feet



1. The above map depicts the Rhea # 6 mining claim, which is located in Section (s) 13, Township T 8, Range 1 W, Gila and Salt River Base and Meridian, Yavapai County, Arizona.

2. The type of corner and location monuments used are as follows: Wood Post, One on each corner.

3. The bearings and distances in degrees and feet between claim corners are as depicted on the map. Beginning with post #1 set at NW corner, thence 660' east at 90° to corner #2, thence 1,320' south at 180° to corner #3, thence 660' at 270° to corner #4. The monument of claim location is located 50' NE at 45° from corner #4

AMC425072



Mail to
MDG Resources LLC
5941 Silver Saddle Way
Herriman Utah 84096

ENTERED
OCT 29 2013
BY: RM

LOCATION NOTICE FOR PLACER MINING CLAIM

NOTICE IS HEREBY GIVEN that the Rhea #7

placer mining claim has been located by _____

M.D.G. Resources LLC whose current mailing

address is 5941 Silver Saddle Way, Herriman, UT 84096

RECEIVED
BLM AZ STATE OFFICE
2013 SEP 24 P 3:41
PHOENIX, ARIZONA
BLM
Date
Stamp

The general course of this claim is North/South and
it is situated in Yavapai County, Arizona.

This claim is 1,320 feet in length and 660 feet in width. This claim runs from the
location monument on which this location notice is posted approximately 50 feet in a North
direction to the North end line and 1,270 feet in a South direction to the South end line.
This claim is marked by four monuments, one at each corner of the claim.

The location monument on which this notice is posted is situated with Section 13, Township
8 N, Range 1 W, Gila Salt River Base and Meridian, Arizona. This claim encompasses
portions of the following legal subdivision(s) if located by legals subdivision or the following quarter section(s),
section(s), Township(s) and Range(s) W 1/2 - SE 1/4 - SE 1/4 of Section 13 T8N -R1W
_____, Gila Salt River Base and Meridian, Arizona.

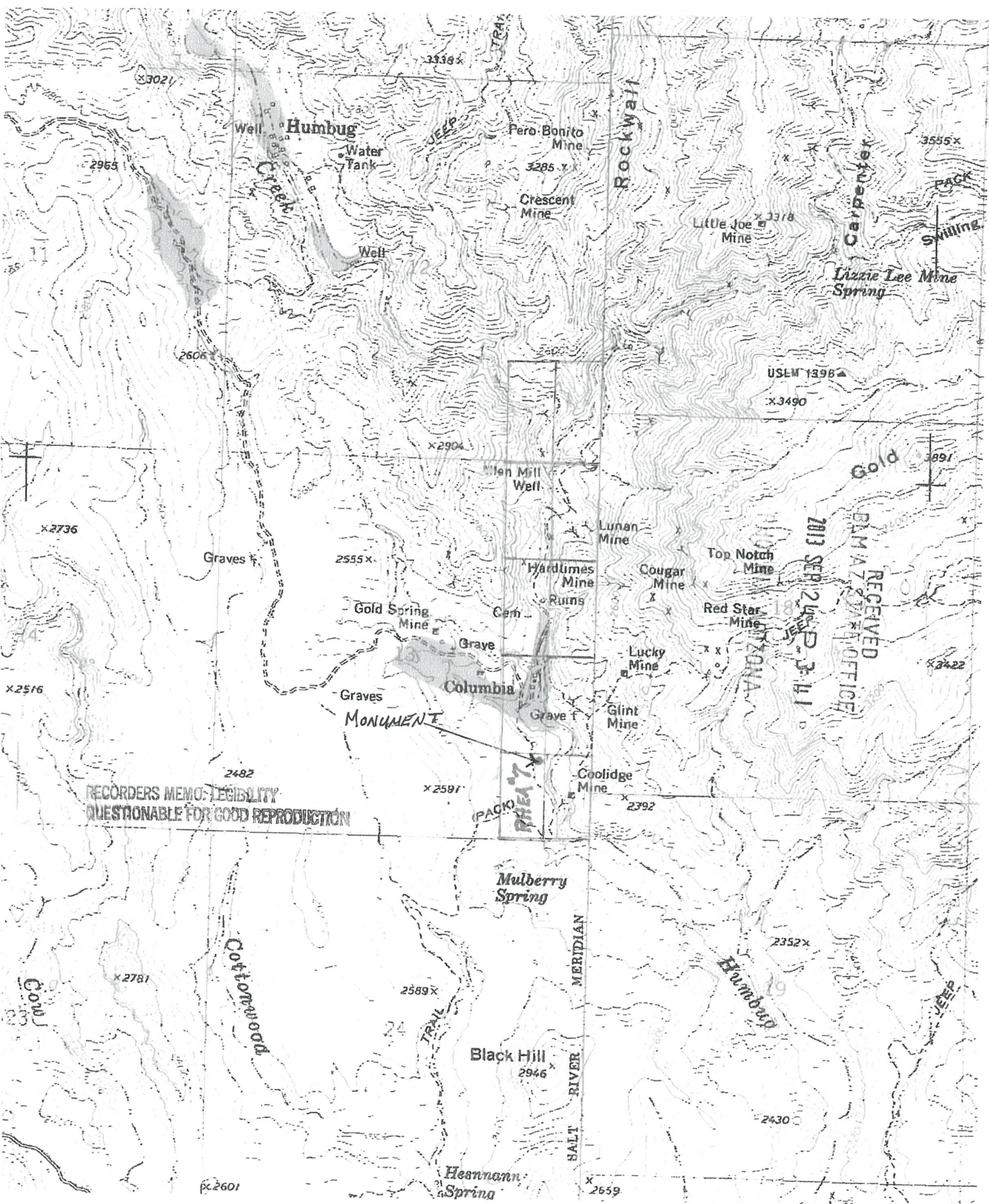
The locality of this claim with reference to some natural object or permanent monument and additional
information (if any) concerning its locality are as follows: Tie: The Southeast corner of this claim is 660' West
of the Southeast corner of Section 13 T8N - R1W

DATED AND POSTED on the ground this 1st day of September, 2013.

LOCATOR(s) M.D.G. Resources LLC, Mark Gramlich
Mark Gramlich

RECORDERS MEMO: LEGIBILITY
QUESTIONABLE FOR GOOD REPRODUCTION

ANCH 25073

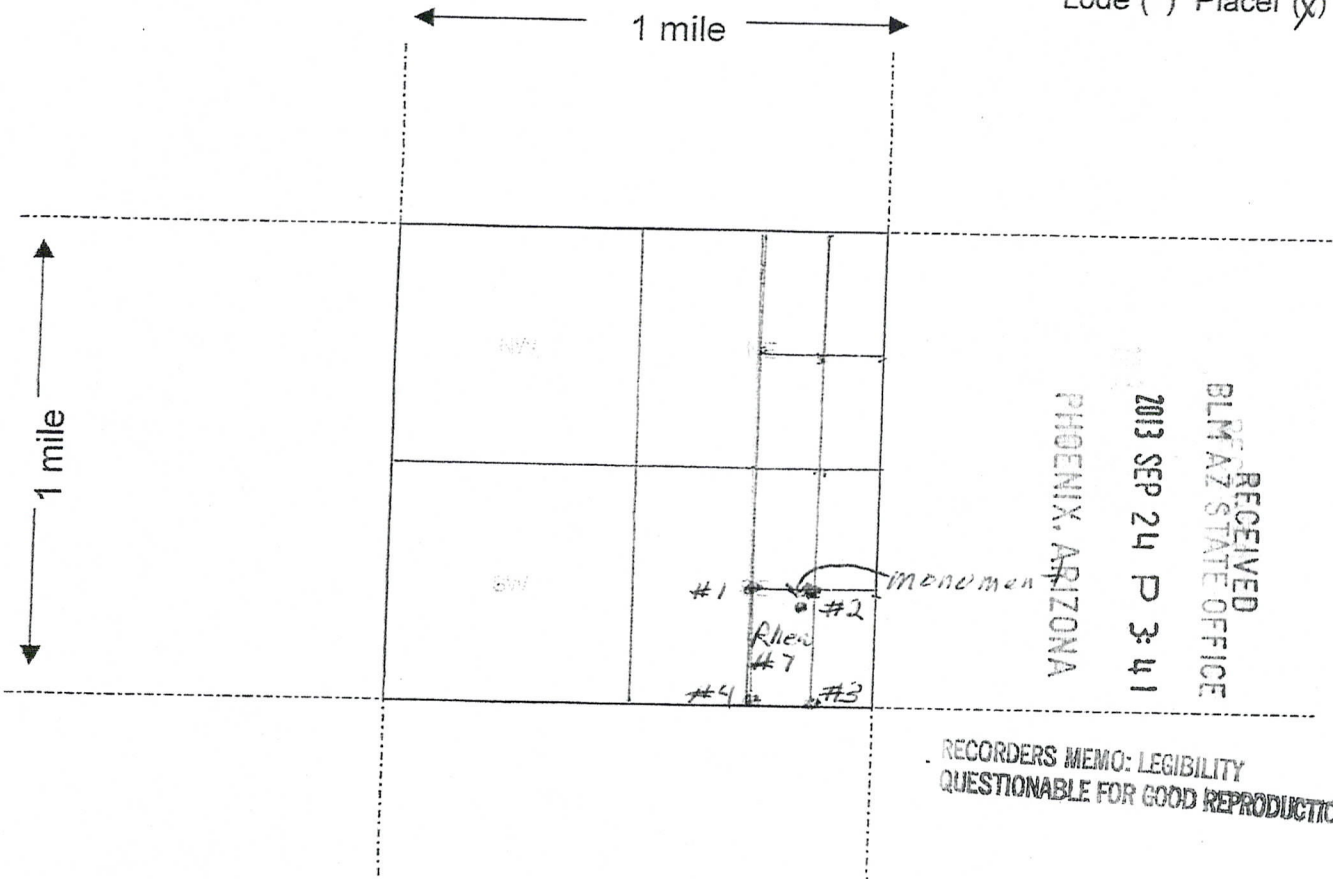


RECORDERS MEMO: LEGIBILITY
QUESTIONABLE FOR GOOD REPRODUCTION

RECEIVED
B.M.A. 7 STATE OFFICE
2013 SEP 24 P. 3-11

MINING CLAIM MAP

Lode () Placer (x)



RECEIVED
BLM AZ STATE OFFICE
2013 SEP 24 P 3:41
PHOENIX, ARIZONA

RECORDERS MEMO: LEGIBILITY
QUESTIONABLE FOR GOOD REPRODUCTION

AI10425013

Scale: 1" = 2000 feet



1. The above map depicts the Rhea #7 mining claim, which is located in Section (s) 13, Township T 8, Range 1 W, Gila and Salt River Base and Meridian, Yavapai County, Arizona.

2. The type of corner and location monuments used are as follows: Wood Post, One on each corner of corner

3. The bearings and distances in degrees and feet between claim corners are as depicted on the map. Beginning with corner #1 Set in the NW corner, 660' at a 90° east to corner #2, thence 1,320' at 180 South to corner #3 thence 660' at 270° west to corner #4, thence 1,320 North 0° to corner #1, place of beginning.

The monument of claim location is located 50' SW at 225° from corner #2



Mail to
M.D.G. Resources LLC
5941 Silver Saddle way
Herriman Utah 84096

ENTERED
OCT 29 2013
BY: *LM*

LOCATION NOTICE FOR PLACER MINING CLAIM

NOTICE IS HEREBY GIVEN that the Rhea #8

placer mining claim has been located by _____

M.D.G. Resources LLC whose current mailing
address is 5941 Silver Saddle Way, Herriman, Utah 84096

RECEIVED
BLM AZ STATE OFFICE
2013 SEP 24 P 3:41
PHOENIX, ARIZONA

The general course of this claim is North/South and
it is situated in Yavapai County, Arizona.

This claim is 1,320 feet in length and 660 feet in width. This claim runs from the
location monument on which this location notice is posted approximately 50 feet in a North
direction to the North end line and 1,270 feet in a South direction to the South end line.
This claim is marked by four monuments, one at each corner of the claim.

The location monument on which this notice is posted is situated with Section 13, Township
8 N, Range 1 W, Gila Salt River Base and Meridian, Arizona. This claim encompasses
portions of the following legal subdivision(s) if located by legals subdivision or the following quarter section(s),
section(s), Township(s) and Range(s) E 1/2 - SE 1/4 - SE 1/4 of Section 13 T8N - R1W
_____, Gila Salt River Base and Meridian, Arizona.

The locality of this claim with reference to some natural object or permanent monument and additional
information (if any) concerning its locality are as follows: Tie: The Southeast corner of this claim is 0' or the
same location as the Southeast corner of Section 13 T8N - R1W

DATED AND POSTED on the ground this 1st day of September, 2013.

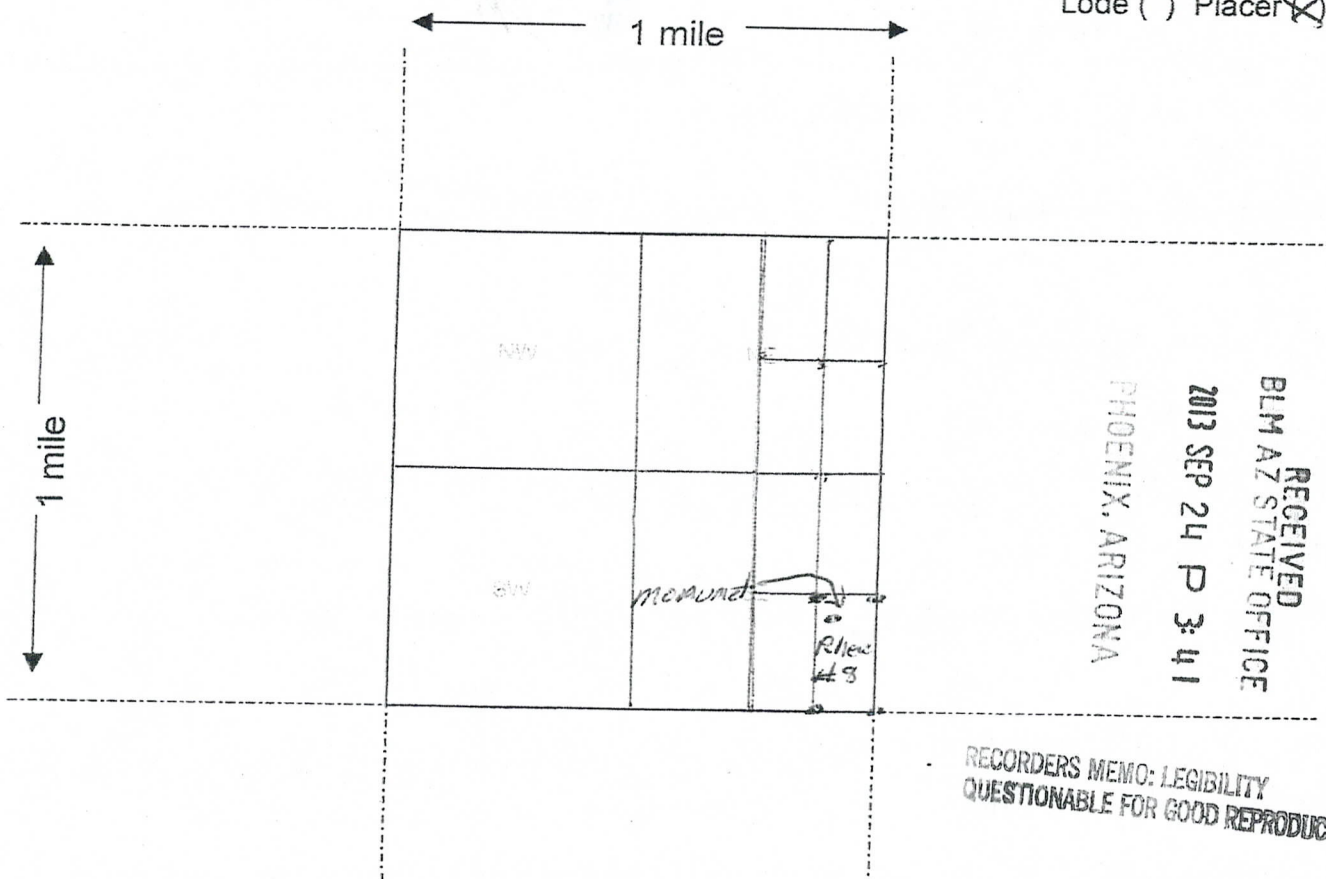
LOCATOR(s) M.D.G. Resources LLC *Mark Gramlich*
Mark Gramlich

RECORDERS MEMO: LEGIBILITY
QUESTIONABLE FOR GOOD REPRODUCTION

ATTORNEY 25074

MINING CLAIM MAP

Lode () Placer (X)



Scale : 1" = 2000 feet



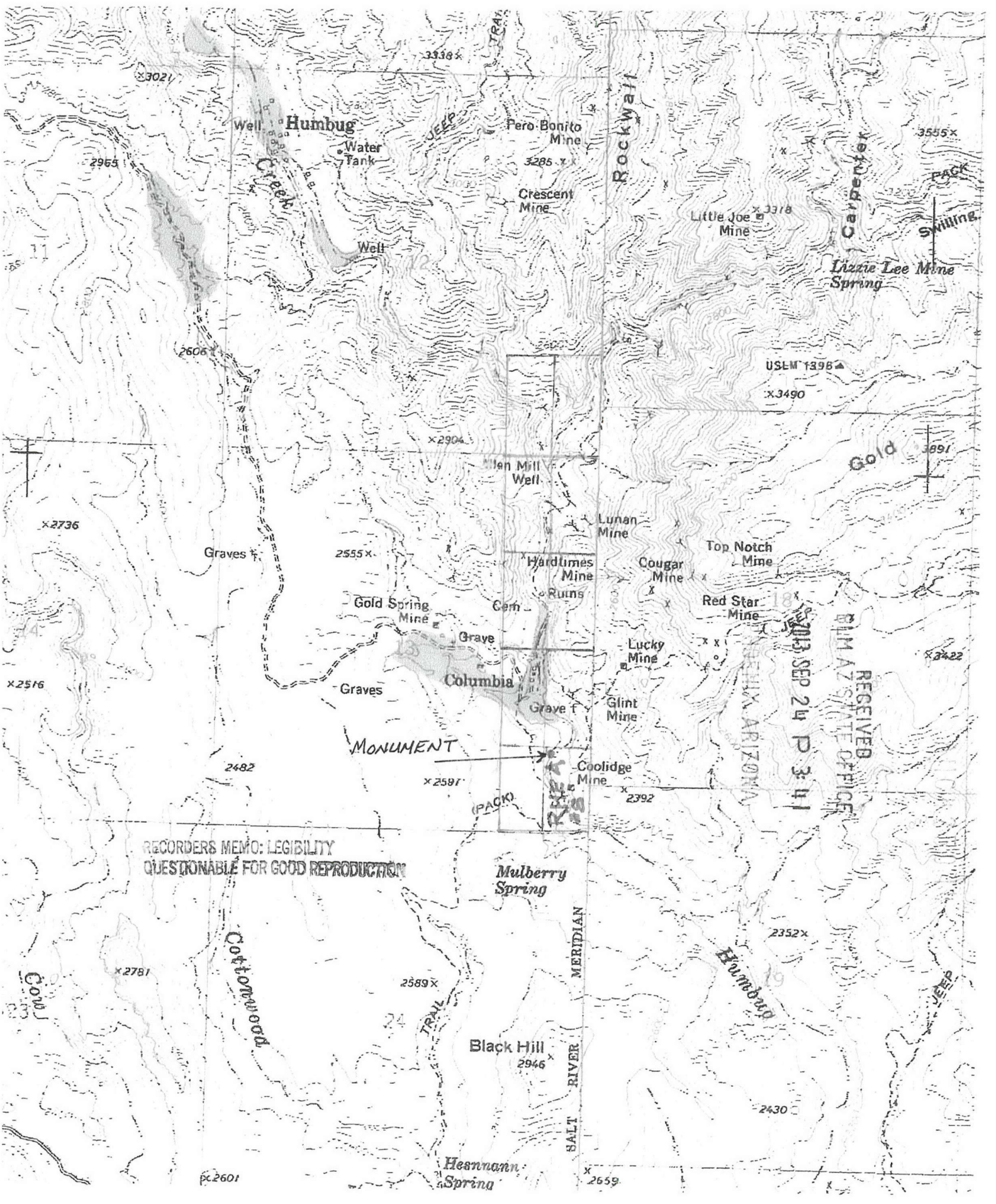
1. The above map depicts the Rhea #3 mining claim, which is located in Section (s) 13, Township T 8, Range 1 W, Gila and Salt River Base and Meridian, Yavapai County, Arizona.

2. The type of corner and location monuments used are as follows: Wood Post, One on each corner of claim.

3. The bearings and distances in degrees and feet between claim corners are as depicted on the map.

Beginning with corner #1 set at the NW corner, 660' at 0° East to corner #2, thence 1,320' at 180° South to corner #3 thence 660' at 270° west to corner #4 thence 1,320' at 0° North to corner #1, place of beginning. The monument of claim is location is 50' SE 135° from corner #1

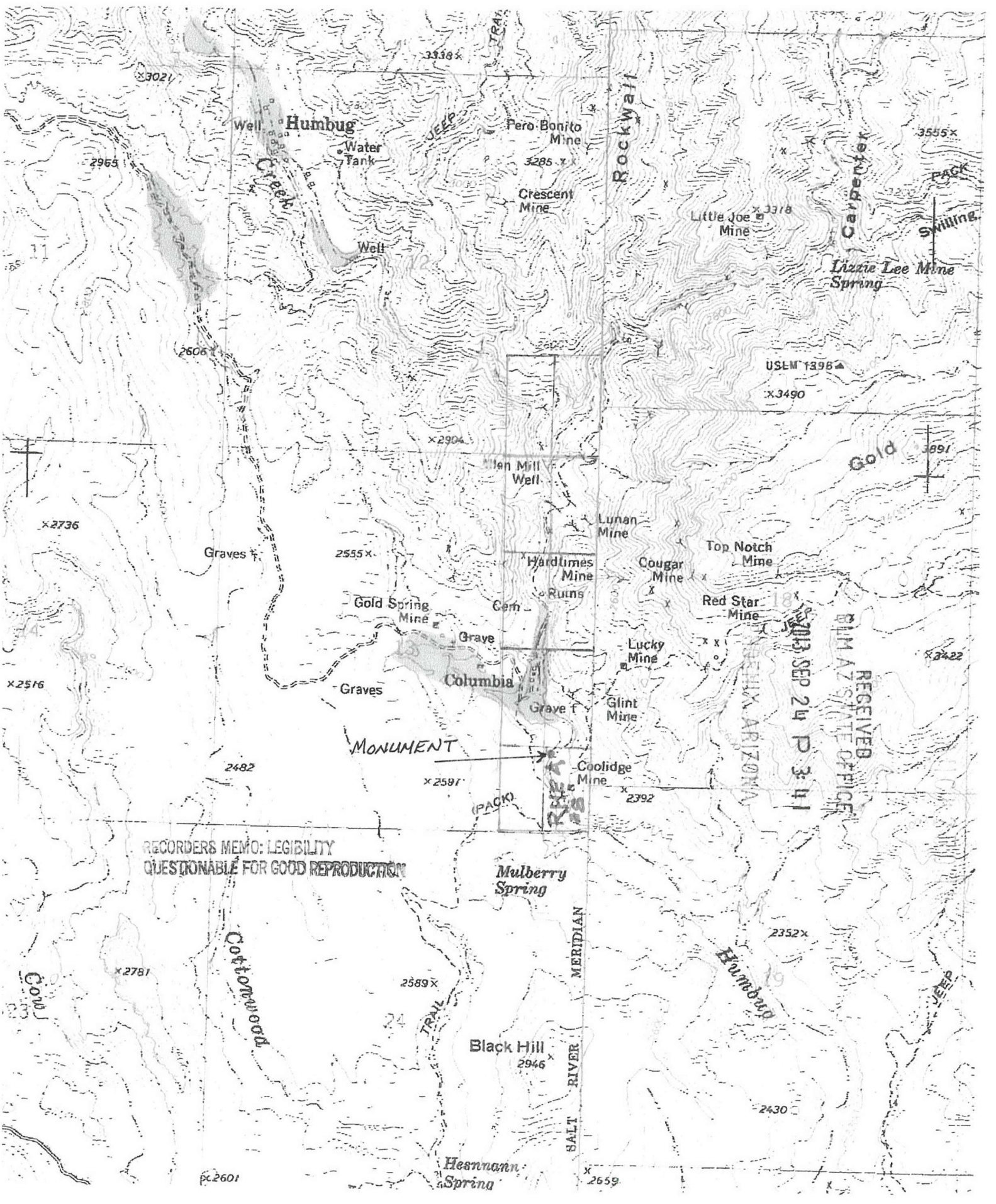
A110425074



RECORDERS MEMO: LEGIBILITY
QUESTIONABLE FOR GOOD REPRODUCTION

RECEIVED
DLM AZ STATE OFFICE
2013 SEP 24 P 3:41

BERNIX ARIZONA





Mail to
M.D.G. Resources LLC
5941 Silver Saddle way
Herriman Utah 84096

ENTERED
OCT 29 2013
BY: RM

LOCATION NOTICE FOR PLACER MINING CLAIM

NOTICE IS HEREBY GIVEN that the Rhea
9 placer mining claim has been located by
MDG Resources LLC whose current mailing
address is 5941 Silver Saddle Way
Herriman Utah 84096

RECEIVED
BLM AZ STATE OFFICE
2013 SEP 24 P 3:41
PHOENIX, ARIZONA
BLM
Date
Stamp

The general course of this claim is North/South and it is situated in
Yavapai County, Arizona.

This claim is 1,320 feet in length and 660 feet in width. This claim runs from the
location monument on which this location notice is posted approximately 50 feet in a North
direction to the South end line and 1,270 feet in a South direction to the North end line.
This claim is marked by four monuments, one at each corner of the claim.

The location monument on which this notice is posted is situated within Section 12, Township
8 N, Range 1 W, Gila Salt River Base and Meridian, Arizona. This claim encompasses
portions of the following legal subdivision(s) if located by legal subdivision or the following quarter section (s),
section (s), Township (s) and Range (s) W 1/2 SE 1/4 SE 1/4 Section 12
T8N R1W, Gila Salt River Base and Meridian, Arizona.

The locality of this claim with reference to some natural object or permanent monument and additional
information (if any) concerning its locality are as follows: Tie: The South East
corner of this claim is 660' west of the
SE corner of section 12 T8N R1W

DATED AND POSTED on the ground this 1 day of September, 2013.

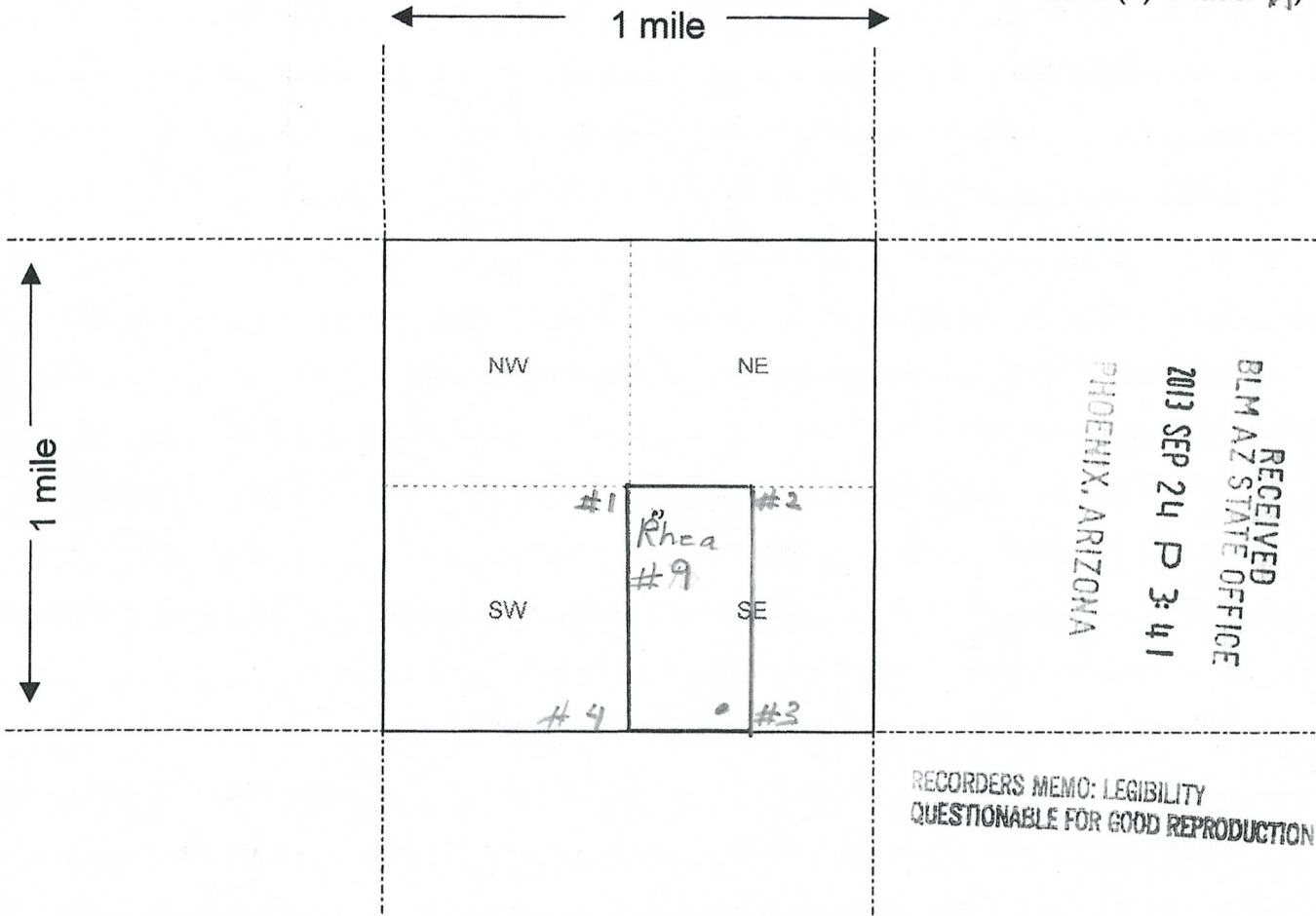
LOCATOR (s) M.D.G. Resources LLC Mack Gramlich
Mark Stankel

Form MCF102
Revised July 2005

AN10425075

MINING CLAIM MAP

Lode () Placer (X)



RECEIVED
BLM AZ STATE OFFICE
2013 SEP 24 P 3:41
PHOENIX, ARIZONA

RECORDERS MEMO: LEGIBILITY
QUESTIONABLE FOR GOOD REPRODUCTION

Scale : 1" = 2000 feet



1. The above map depicts the Rhea #9 mining claim, which is located in Section (s) 12, Township 8 N, Range 1 W, Gila and Salt River Base and Meridian, Yavapai County, Arizona.

2. The type of corner and location monuments used are as follows: wood post
one at each corner of claim

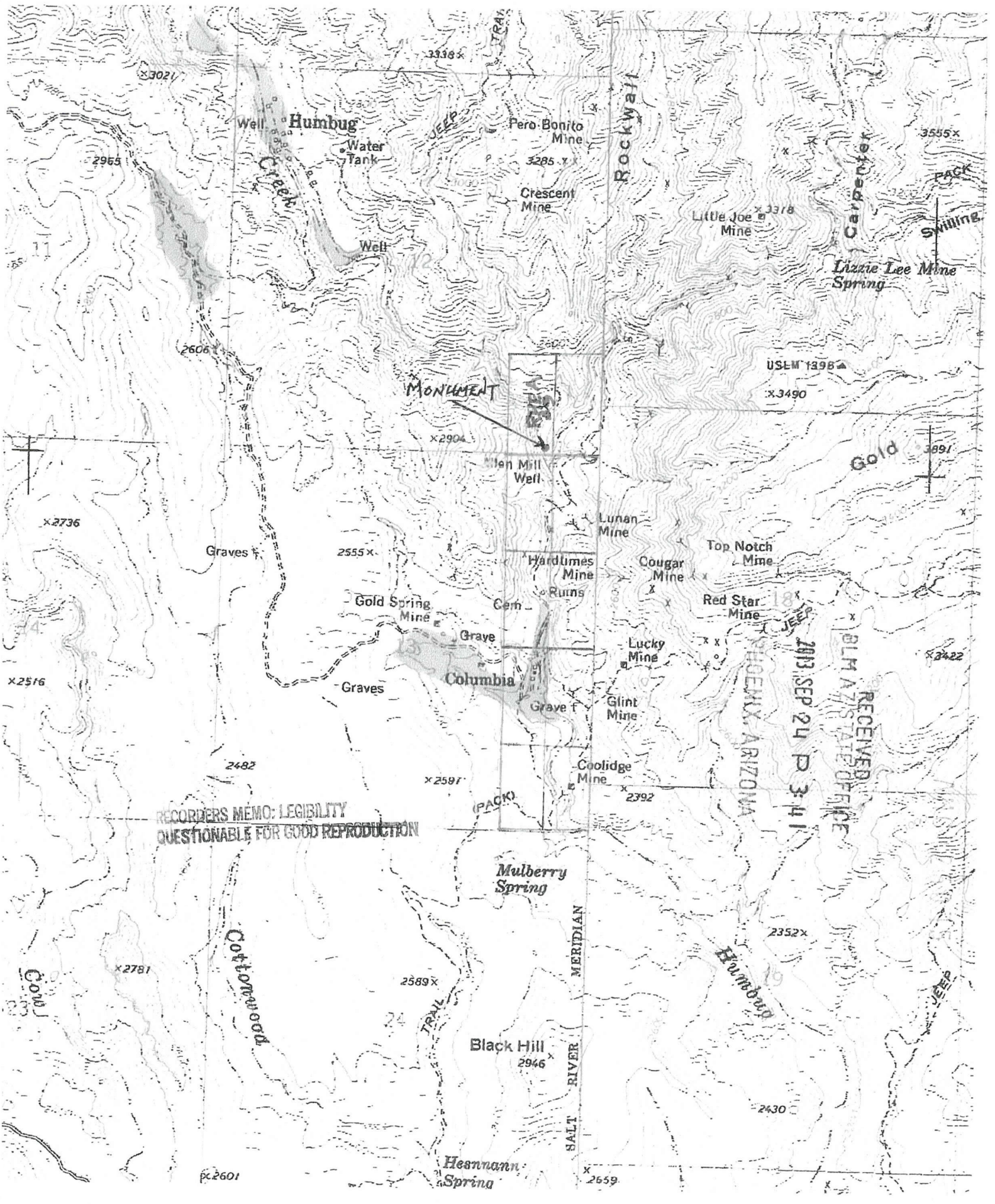
3. The bearings and distances in degrees and feet between claim corners are as depicted on the map.
Beginning at Post #1, Thence 660' East 90° to Post #2,
Thence south 1,320' 180° to Post #3, Thence 660' to

Form MCF100a
Revised July 2005

This form is available from the Arizona Department of Mines & Mineral Resources and may be reproduced.

Post #4, Thence 1,320' North 0° to Beginning Post #1

AIIC425075



RECORDERS MEMO: LEGIBILITY
QUESTIONABLE FOR GOOD REPRODUCTION

RECEIVED
BLM AZ STATE OFFICE
2013 SEP 24 P 3:41

PIMA COUNTY, ARIZONA

MONUMENT

BLM

Columbia

Mulberry Spring

Black Hill

Heannan Spring

Gold

Rockwall

SALT RIVER MERIDIAN

Cottonwood

Humboldt

Carpenter

Humbug

Pero Bonito Mine

Crescent Mine

Little Joe Mine

Lizzie Lee Mine

Lunan Mine

Top Notch Mine

Red Star Mine

Hardimes Mine

Cougar Mine

Lucky Mine

Glint Mine

Coolidge Mine

Gold Spring Mine

Water Tank

Well

Millen Mill Well

Graves

Cem

Grave

Grave

Graves

x 2597

2555 x

3338 x

3285 x

USLM 1398

x 3490

3555 x

3891

x 3422

2352 x

2589 x

2946 x

2430

x 2659

x 2781

x 2736

x 2516

2965

2606

2482

pc 2601

x 3021



Mail to
M.D.G. Resources
5941 Silver Saddle Way
Herriman Utah 84096

ENTERED
OCT 29 2013
BY: *MM*

LOCATION NOTICE FOR PLACER MINING CLAIM

NOTICE IS HEREBY GIVEN that the Rhea
#10 placer mining claim has been located by
MDG Resources whose current mailing
address is 5941 Silver Saddle Way
Herriman Utah 84096

RECEIVED
BLM AZ STATE OFFICE
2013 SEP 24 P 3:41
PHOENIX, ARIZONA
BLM
Date
Stamp

The general course of this claim is North/South and it is situated in
Yavapai County, Arizona.

This claim is 1320 feet in length and 660 feet in width. This claim runs from the
location monument on which this location notice is posted approximately 50 feet in a North
direction to the South end line and 1270 feet in a South direction to the North end line.
This claim is marked by four monuments, one at each corner of the claim.

The location monument on which this notice is posted is situated within Section 12, Township
8 N, Range 1 W, Gila Salt River Base and Meridian, Arizona. This claim encompasses
portions of the following legal subdivision(s) if located by legal subdivision or the following quarter section (s),
section (s), Township (s) and Range (s) E 1/2 SE 1/4 SE 1/4 Section 12
T8N R1W, Gila Salt River Base and Meridian, Arizona.

The locality of this claim with reference to some natural object or permanent monument and additional
information (if any) concerning its locality are as follows: Tie: The South east corner
of this claim is 0 or the same as the southeast
corner of section 12 T8N R1W

DATED AND POSTED on the ground this 1 day of September, 2013.

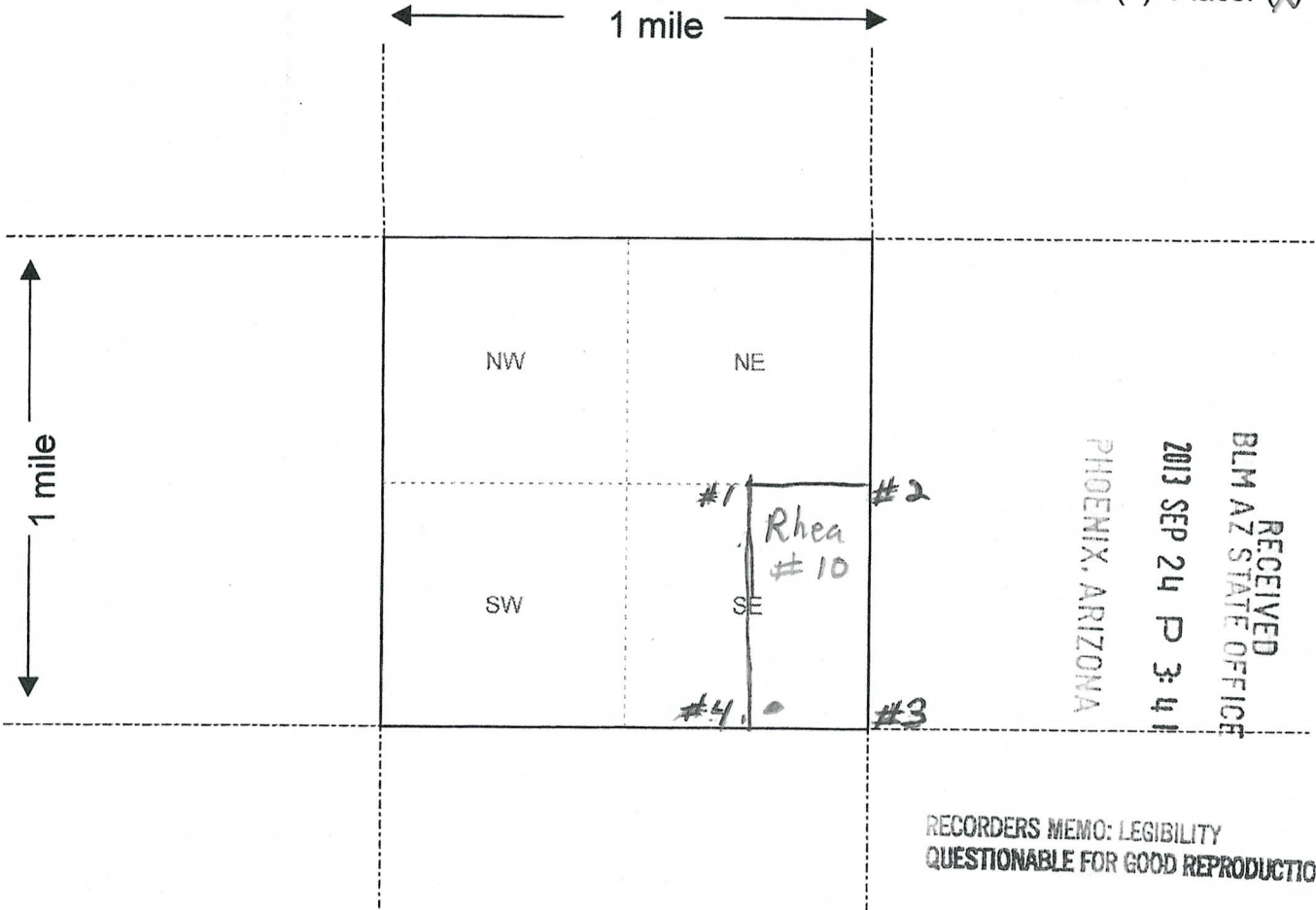
LOCATOR (s) M.D.G Resources Mark Gramlich
Mark Gramlich

Form MCF102
Revised July 2005

AMC0425076

MINING CLAIM MAP

Lode () Placer (X)



Scale : 1" = 2000 feet



1. The above map depicts the Rhea #10 mining claim, which is located in Section (s) 12, Township 8 N, Range 1 W, Gila and Salt River Base and Meridian, Yavapai County, Arizona.

2. The type of corner and location monuments used are as follows: wood Post
one at each corner of claim

3. The bearings and distances in degrees and feet between claim corners are as depicted on the map.

beginning at the NW corner Post #1, thence 660' East 90° to Post #2, thence 1,320' South 180° to Post #3, thence 660' west 270° to Post #4, thence 1,320 North 0° to Beginning Post #1,

Form MCF100a
Revised July 2005

This form is available from the Arizona Department of Mines & Mineral Resources and may be reproduced.

AH0425076

DEPARTMENT OF INTERIOR
BUREAU OF LAND MANAGEMENT

Input Parameters for Geographic Report with Land

System Id = CR

Admin State = AZ

Geo State =

Casetype Begins With

Case Disp Txt = AUTHORIZED, CANCELLED, EXPIRED, PENDING, REJECTED, RELINQUISHED, VOID, WITHDRAWN

Mer Twp Rng = 14 0080N 0010E

Section = 018, 999

Mtrs =

Commodity =

Commodity Txt =

Pending Org =

Pend Org Decode =

Total Rows Returned: 5

RUN TIME: 01:09 PM

UNITED STATES DEPARTMENT OF INTERIOR
BUREAU OF LAND MANAGEMENT
GEOGRAPHIC REPORT WITH LAND
Sorted by Serial Number

RUN DATE: 10/29/2013
Page 1 of 1

Serial Number: AZA 025789
Total Case Acres: 1.000

<u>Casetype</u>	<u>Case Disp</u>				<u>Sect</u>	<u>Sur Typ</u>	<u>Sur Num</u>	<u>Suff</u>	<u>Subdivision</u>	<u>Act Pend</u>
380913	EXPIRED	14	0080N	0010E	018	FF		1	PART;	

Serial Number: AZA 030745
Total Case Acres: 1.000

<u>Casetype</u>	<u>Case Disp</u>				<u>Sect</u>	<u>Sur Typ</u>	<u>Sur Num</u>	<u>Suff</u>	<u>Subdivision</u>	<u>Act Pend</u>
293200	EXPIRED	14	0080N	0010E	018	ALIQ LOTS			S2NE,E2W2,SE; 1-6;	

Serial Number: AZA 036166
Total Case Acres: 1.000

<u>Casetype</u>	<u>Case Disp</u>				<u>Sect</u>	<u>Sur Typ</u>	<u>Sur Num</u>	<u>Suff</u>	<u>Subdivision</u>	<u>Act Pend</u>
380913	REJECTED	14	0080N	0010E	018	FF			NW;	

Serial Number: AZA 036176
Total Case Acres: 1.000

<u>Casetype</u>	<u>Case Disp</u>				<u>Sect</u>	<u>Sur Typ</u>	<u>Sur Num</u>	<u>Suff</u>	<u>Subdivision</u>	<u>Act Pend</u>
380913	REJECTED	14	0080N	0010E	018	FF			W2;	

DEPARTMENT OF INTERIOR
BUREAU OF LAND MANAGEMENT

Input Parameters for Geographic Report with Land

System Id = CR

Admin State = AZ

Geo State =

Casetype Begins With

Case Disp Txt = AUTHORIZED, CANCELLED, EXPIRED, PENDING, REJECTED, RELINQUISHED, VOID, WITHDRAWN

Mer Twp Rng = 14 0080N 0010W

Section = 012, 013, 999

Mtrs =

Commodity =

Commodity Txt =

Pending Org =

Pend Org Decode =

Total Rows Returned: 14

RUN TIME: 01:11 PM

UNITED STATES DEPARTMENT OF INTERIOR
BUREAU OF LAND MANAGEMENT
GEOGRAPHIC REPORT WITH LAND
Sorted by Serial Number

RUN DATE: 10/29/2013

Page 1 of 2

Adm State: AZ

Serial Number: AZA 025789

Total Case Acres: 1.000

<u>Casetype</u>	<u>Case Disp</u>			<u>Sect</u>	<u>Sur Typ</u>	<u>Sur Num</u>	<u>Suff</u>	<u>Subdivision</u>	<u>Act Pend</u>
380913	EXPIRED	14	0080N	0010W	013	FF	1	PART;	

Serial Number: AZA 027974

Total Case Acres: 0.170

<u>Casetype</u>	<u>Case Disp</u>			<u>Sect</u>	<u>Sur Typ</u>	<u>Sur Num</u>	<u>Suff</u>	<u>Subdivision</u>	<u>Act Pend</u>
380913	EXPIRED	14	0080N	0010W	012	FF	1	PORTION OF N2;	

Serial Number: AZA 030745

Total Case Acres: 1.000

<u>Casetype</u>	<u>Case Disp</u>			<u>Sect</u>	<u>Sur Typ</u>	<u>Sur Num</u>	<u>Suff</u>	<u>Subdivision</u>	<u>Act Pend</u>
293200	EXPIRED	14	0080N	0010W	012	ALIQ		NWNE,N2NW,SWNW,S2;	
						LOTS		1-4;	
				013	ALIQ			N2NE,SWSE;	
						LOTS		1,2,3,5,6,7;	

Serial Number: AZA 033885

Total Case Acres: 1.000

<u>Casetype</u>	<u>Case Disp</u>			<u>Sect</u>	<u>Sur Typ</u>	<u>Sur Num</u>	<u>Suff</u>	<u>Subdivision</u>	<u>Act Pend</u>
371511	AUTHORIZED	14	0080N	0010W	013	FF		SESENE;	

Serial Number: AZA 036038

Total Case Acres: 1.094

<u>Casetype</u>	<u>Case Disp</u>			<u>Sect</u>	<u>Sur Typ</u>	<u>Sur Num</u>	<u>Suff</u>	<u>Subdivision</u>	<u>Act Pend</u>
285003	PENDING	14	0080N	0010W	013	ALIQ		SENW;	
						LOTS		1,3,7;	

RUN TIME: 01:11 PM

UNITED STATES DEPARTMENT OF INTERIOR
BUREAU OF LAND MANAGEMENT
GEOGRAPHIC REPORT WITH LAND
Sorted by Serial Number

RUN DATE: 10/29/2013
Page 2 of 2

Adm State: AZ

Serial Number: AZA 036165
Total Case Acres: 1.000

<u>Casetype</u>	<u>Case Disp</u>				<u>Sect</u>	<u>Sur Typ</u>	<u>Sur Num</u>	<u>Suff</u>	<u>Subdivision</u>	<u>Act Pend</u>
380913	REJECTED	14	0080N	0010W	013	FF			NE;	

Serial Number: AZA 036166
Total Case Acres: 1.000

<u>Casetype</u>	<u>Case Disp</u>				<u>Sect</u>	<u>Sur Typ</u>	<u>Sur Num</u>	<u>Suff</u>	<u>Subdivision</u>	<u>Act Pend</u>
380913	REJECTED	14	0080N	0010W	013	FF			NE;	

Serial Number: AZAR 0023764
Total Case Acres: 1.090

<u>Casetype</u>	<u>Case Disp</u>				<u>Sect</u>	<u>Sur Typ</u>	<u>Sur Num</u>	<u>Suff</u>	<u>Subdivision</u>	<u>Act Pend</u>
285002	AUTHORIZED	14	0080N	0010W	013	ALIQ LOTS			SENW; 1,3,7;	

Serial Number: AZPHX 0083587
Total Case Acres: 13.800

<u>Casetype</u>	<u>Case Disp</u>				<u>Sect</u>	<u>Sur Typ</u>	<u>Sur Num</u>	<u>Suff</u>	<u>Subdivision</u>	<u>Act Pend</u>
285003	AUTHORIZED	14	0080N	0010W	012	ALIQ			W2SW;	

TOWNSHIP 08 NORTH RANGE 01 WEST OF THE GILA & SALT RIVER MERIDIAN, ARIZONA

SECs	SUBDIVISION																Acres	Kind of Entry or Purpose	Serial Number or Order Number	Action Date	Remarks		
	NE 1/4				NW 1/4				SW 1/4				SE 1/4									Lots	Other Description
	NE	NW	SW	SE	NE	NW	SW	SE	NE	NW	SW	SE	NE	NW	SW	SE							
For orders affecting disposal or use of unidentified lands withdrawn for classification, minerals, water, and/or other public purposes, and Indian treaties, refer to Index to Miscellaneous Documents																							
11	X	X	X	X					X	X	X	X						LESS MS 4346;					
12		X			X	X	X		X	X	X	X	X	X	X	X	1-4	LESS MS 4346;					
13	X	X			X				X								1-3, 5, 7	INCLUDING UNPATENTED MINING CLAIMS;					
17																		ALL;					
19	X	X	X	X	X				X	X				X	X	X	1-4						
19	X	X	X	X	X				X					X			1-3, 6						
20					X	X	X	X										8N 1E;	O PROPOSED CL FOR MULTIPLE USE MANAGEMENT	A-5307	8/4/1970	SEGREGATES THE PUBLIC LANDS FROM APPROPRIATION UNDER AGRICULTURAL LAND LAWS AND SALE UNDER RS 2455; PUB IN FR 8/12/1970; O CL 11/5/1970; PUB IN FR 11/13/1970; CL TERM 10/7/1981;	
4			X	X		X	X	X	X	X	X	X	X	X	X	X	1-4						
10	X				X	X	X	X	X	X	X	X	X	X	X	X							
14	X	X	X	X	X	X	X	X	X	X	X	X	X	X				1688.40 LEASE / OG	A-14544	3/24/1981	EFF 4/1/1981; TERM 4/1/1987; OG SIM OCT 1987;		
1			X	X		X	X	X	X	X	X	X	X	X	X	X	1-4	EXCEPT PATENTED MINING CLAIM;					
2			X	X		X	X	X	X	X	X	X	X	X	X	X	1-4						
3			X	X		X	X	X	X	X	X	X	X	X	X	X	1-4						
6			X	X		X	X			X	X		X	X	X	X	1-7						
8																		ALL;					
15	X				X	X	X	X	X					X	X	X							
18	X	X	X	X	X				X	X			X	X	X	X	1-4						
20	X	X	X	X	X	X	X	X	X				X	X			1-4						
																		ALL;					
																		ALL;					
23		X	X		X	X	X	X					X	X	X	X							
24																		ALL;					
25																		ALL;					
26	X	X	X	X																			
27	X	X	X	X	X	X	X	X	X				X	X			1-4						
28	X	X	X	X	X				X								1, 2						
30	X	X	X	X	X				X	X			X	X	X	X	1-4						

TOWNSHIP 08 NORTH RANGE 01 WEST OF THE GILA & SALT RIVER MERIDIAN, ARIZONA

SECS	SUBDIVISION																Acres	Kind of Entry or Purpose	Serial Number or Order Number	Action Date	Remarks		
	NE 1/4				NW 1/4				SW 1/4				SE 1/4									Lots	Other Description
	NE	NW	SW	SE	NE	NW	SW	SE	NE	NW	SW	SE	NE	NW	SW	SE							
For orders affecting disposal or use of unidentified lands withdrawn for classification, minerals, water, and/or other public purposes, and Indian treaties, refer to Index to Miscellaneous Documents																							
35													X	X			6, 7	9455.12 LEASE / OG	A-16281	6/30/1981	EFF 7/1/1981; PART REL 6/13/1983 AS TO SEC 1, LOTS 1-4, S2N2, S2 (EXCLUSIVE OF PATENTED MC), SEC 3, LOTS 1-4, S2N2 S2, ALL OF SEC 8; OG SIM AUG 1984; TERM JUL 1985; OG SIM JUN 1986;		
24																		LOT 70, PLEASANT COUNTRY RANCHES, UNIT 6, EXCEPT N2NENENE;	77.43 PATENT / CMI	02-83-0005	10/21/1982	OG AND GEOTHERMAL RESERVED TO US; (A-14593);	
																		PART;	3.00 RW ROAD	A-19330	8/3/1984	PERPETUAL; RS 2477;	
									X				X	X	X	X	1-7	S2NESENW;					
20	X	X	X	X																			
21	X	X	X	X	X	X	X	X					X	X	X	X							
22									X	X	X	X						APLN / CMI	AZA-24709	12/19/1990	SEGREGATES THE MINERAL INTEREST FROM APPROPRIATION UNDER THE PUBLIC LAND LAWS, INCLUDING THE MINING LAWS; SEG TO TERM 8/12/1992; SEG EXT; SEG TO TERM 8/6/1995; OTHER TP: 8N 2W, 9N 2W;		
7																	3, 4						
30	X	X	X	X	X				X	X			X	X	X	X	1-4	APLN / CMI	AZA-25358	8/8/1991	SEGREGATES THE MINERAL INTEREST FROM APPROPRIATION UNDER THE MINING LAWS AND MINERAL LEASING LAWS; SEG TO TERM 8/7/1993; OTHER TP: 8N 2W;		
6																		ALL;					
20	X	X	X	X																			
21	X	X	X	X	X	X	X	X					X	X	X	X							
22									X	X	X	X						APLN / CMI	AZA-24709	9/2/1992	SEGREGATES THE MINERAL INTEREST FROM APPROPRIATION UNDER THE MINING LAWS AND MINERAL LEASING LAWS; SEG TO TERM 9/1/1994; OTHER TP: 8N 2W, 9N 2W;		
7																		ALL;					
																		ALL;	NORA / CMI	AZA-25358	7/29/1993	SEGREGATES THE MINERAL INTEREST FROM APPROPRIATION UNDER THE MINING LAWS AND MINERAL LEASING LAWS; SEG TO TERM 7/28/1995; OTHER TP: 8N 2W;	
6																		ALL;					
20																		ALL;					
21																		ALL;					
22																		ALL;	NORA / CMI	AZA-24709	8/6/1993	SEGREGATES THE MINERAL INTEREST FROM APPROPRIATION UNDER THE MINING LAWS AND MINERAL LEASING LAWS; SEG TO TERM 8/5/1995; OTHER TPS: 8N 2W, 9N 2W;	
7																	3, 4						

TOWNSHIP 08 NORTH RANGE 01 WEST OF THE GILA & SALT RIVER MERIDIAN, ARIZONA

SECs	SUBDIVISION																Acres	Kind of Entry or Purpose	Serial Number or Order Number	Action Date	Remarks				
	NE 1/4				NW 1/4				SW 1/4				SE 1/4									Lots	Other Description		
	NE	NW	SW	SE	NE	NW	SW	SE	NE	NW	SW	SE	NE	NW	SW	SE									
For orders affecting disposal or use of unidentified lands withdrawn for classification, minerals, water, and/or other public purposes, and Indian treaties, refer to Index to Miscellaneous Documents																									
30																		ALL PART 1 LYING NORTH OF A FENCE ALONG SOUTH LINE OF BUCKHORN WASH AND CASTLE CREEK	ALL THAT PART OF E2W2, E2 LYING NORTH OF A FENCE ALONG SOUTH LINE OF BUCKHORN WASH AND CASTLE CREEK;	PATENT / CMI	02-95-0040	7/25/1995	{AZA-25358};		
			X	X					X	X					X	X	X	X	1-7						
20	X	X	X	X																					
21	X	X	X	X	X	X	X	X							X	X	X	X		M&B;					
22																		M&B;	PATENT / CMI	02-95-0043	8/2/1995	{AZA-24709}; OTHER TPS: 8N 2W, 9N 2W;			
23																		PART SE;	43.90 APLN / CMI	AZA-29711	7/31/1996	SEGREGATES THE MINERAL INTEREST FROM APPROPRIATION UNDER THE MINING LAWS AND MINERAL LEASING LAWS; SEG TO TERM 7/30/1998; APLN REJECTED 7/1/1997;			
4			X															2	R/W ROAD	AZA-30528	8/8/2002	TO TERM 8/7/2032; OTHER TP: 9N 1W;			

TOWNSHIP 08 NORTH RANGE 01 WEST OF THE GILA & SALT RIVER MERIDIAN, ARIZONA

SECS	SUBDIVISION																Acres	Kind of Entry or Purpose	Serial Number or Order Number	Action Date	Remarks		
	NE 1/4				NW 1/4				SW 1/4				SE 1/4									Lots	Other Description
	NE	NW	SW	SE	NE	NW	SW	SE	NE	NW	SW	SE	NE	NW	SW	SE							
For orders affecting disposal or use of unidentified lands withdrawn for classification, minerals, water, and/or other public purposes, and Indian treaties, refer to Index to Miscellaneous Documents																							
33																X		40.00	PATENT / HE	308	3/15/1894	7N 1W;	
33					X	X	X	X										160.00	HE	P-1489	3/31/1898	CANC 8/24/1905;	
33									X				X			X	X	160.00	PATENT / HE	489	8/29/1902		
34										X								40.00	PATENT / HE	881	3/17/1903	7N 1W;	
																	LOT 1647 (MS);	20.661	PATENT / ME	37431	11/23/1903	MC 508;	
																	LOT 1520 (MS);	20.66	PATENT / ME	39555	9/16/1904	MC 527; 8N 1E;	
33								X										40.00	PATENT / FX	63463	5/20/1909	17N 2W;	
																	ALL SECS 2, 16, 32, 36;		STATE GRANT	ACT OF CONGRESS	6/20/1910	TITLE TO STATE FIXED BY PROC 2/14/1912; SUBJECT TO PRIOR RIGHTS;	
																	ALL SECS 2, 16, 32, 36;		STATE GRANT	ACT OF CONGRESS	6/20/1910	TITLE TO STATE TO FIX ON APPROVAL OF SURVEY; SUBJECT TO PRIOR RIGHTS;	
29																	ALL;	640.00					
31																	ALL;	567.08					
34	X	X	X	X	X	X	X	X					X	X	X	X		480.00	IL	1	1/29/1918	23S 27E;	
33	X	X	X	X	X	X	X	X		X	X		X					400.00					
34									X	X		X					9N 6W;	120.00	IL	9	8/5/1918	SX QCD'S TO US: 12/21/1948;	
30																	ALL;	567.28	SRHE	PHX-032692	12/19/1919	CANC 3/25/1925;	
10																	ALL;	640.00	SRHE	PHX-045992	9/1/1920	REL 5/9/1921;	
20																	ALL;	647.42	SRHE	PHX-046464	9/8/1920	REL 12/5/1925;	
19				X			X	X				X					1-4	259.01	SRHE	PHX-043487	10/14/1920	REL 11/23/1920;	
5						X	X																
																	ALL;	631.47	SRHE	PHX-044871	10/14/1920	REL 5/8/1922;	
				X			X	X				X					1-4	259.01	SRHE	PHX-049881	11/23/1920	CANC 7/27/1926;	
14	X	X	X	X									X	X	X	X							
23	X	X	X	X	X	X	X	X										640.00	SRHE	PHX-044398	1/14/1921	REL 6/2/1922;	
25																	ALL;	640.00	SRHE	PHX-048934	1/22/1921	REL 5/8/1926;	
22																	ALL;	640.00	PATENT / SRHE	806257	5/13/1921		
24																	ALL;	640.00	PATENT / SRHE	808864	6/3/1921		
11									X	X	X	X						160.00	HE	PHX-044838	8/9/1921	REL 5/8/1926;	
4									X	X	X	X	X	X	X	X							
5									X	X	X	X	X	X	X	X		640.00	PATENT / SRHE	843079	1/14/1922		

TOWNSHIP 08 NORTH RANGE 01 WEST OF THE GILA & SALT RIVER MERIDIAN, ARIZONA

SECS	SUBDIVISION																Acres	Kind of Entry or Purpose	Serial Number or Order Number	Action Date	Remarks		
	NE 1/4				NW 1/4				SW 1/4				SE 1/4									Lots	Other Description
	NE	NW	SW	SE	NE	NW	SW	SE	NE	NW	SW	SE	NE	NW	SW	SE							
For orders affecting disposal or use of unidentified lands withdrawn for classification, minerals, water, and/or other public purposes, and Indian treaties, refer to Index to Miscellaneous Documents																							
10	X			X									X	X	X	X							
11					X																		
14					X	X	X	X	X	X	X	X											
15	X			X													640.00	PATENT / SRHE	844668	1/23/1922			
	X	X	X	X			X	X															
	X			X									X	X	X	X	480.00	SRHE	PHX-054898	3/29/1923	REL 5/8/1926;		
2																	608.12	ALL; IL BASE	75	7/7/1923	30N 2W;		
9					X	X	X	X	X	X	X	X					320.00	IL	82	2/28/1925	12S 25E;		
9	X	X	X	X									X	X	X	X	320.00						
23									X	X	X	X					160.00						
26					X	X	X	X									160.00	IL	87	11/7/1925	16S 23E;		
																		ALL SECS 2, 16, 32, 36;	STATE GRANT	ACT OF CONGRESS	1/25/1927	EXTENDS ACT OF 6/20/1910 TO MINERAL LANDS; SUBJECT TO PRIOR RIGHTS;	
5							X	X															
6																	631.47	ALL; PATENT / SRHE	1000685	4/25/1927			
11													X	X	X	X							
14	X	X	X	X										X	X								
23	X	X			X	X	X	X									640.00	PATENT / SRHE	1006503	8/18/1927			
19									X	X							220.42	SRHE	PHX-062846	3/16/1928	REL 4/2/1931;		
3							X	X	X	X	X	X					304.03						
			X	X													144.10	SRHE	PHX-062712	8/20/1928	CANC 1/2/1934;		
30																							
31																							
32																							
33																		M&B; SUBDIV UNDEF;	RAW TELEPHONE AND TELEGRAPH LINE	PHX-063602	9/26/1928	6N 4W; APPVD FOR PD ONLY; EXPIRED 9/26/1978;	
10					X	X	X	X	X	X	X	X											
15					X	X	X	X	X					X	X	X	640.00	PATENT / SRHE	1028949	6/27/1929			
23													X	X	X	X	160.00						

TOWNSHIP 08 NORTH RANGE 01 WEST OF THE GILA & SALT RIVER MERIDIAN, ARIZONA

SECS	SUBDIVISION																Acres	Kind of Entry or Purpose	Serial Number or Order Number	Action Date	Remarks		
	NE 1/4				NW 1/4				SW 1/4				SE 1/4									Lots	Other Description
	NE	NW	SW	SE	NE	NW	SW	SE	NE	NW	SW	SE	NE	NW	SW	SE							
For orders affecting disposal or use of unidentified lands withdrawn for classification, minerals, water, and/or other public purposes, and Indian treaties, refer to Index to Miscellaneous Documents																							
26	X	X	X	X														160.00	PATENT / SRHE	1032653	12/12/1929	9N 1E;	
25																		640.00	PATENT / SRHE	1037189	5/15/1930		
20									X	X	X	X	X	X	X	X							
21									X	X	X	X											
	X	X			X	X												640.00	SRHE	PHX-066755	8/15/1930	REL 11/30/1931;	
									X				X	X			3-7	333.02	PATENT / INDIAN RESERVATION X	1040836	9/23/1930	7N 1W;	
30																		567.28	PATENT / SRHE	1043201	1/7/1931		
27																		645.89	PATENT / SRHE	1045828	4/20/1931		
20	X	X	X	X																			
21	X	X	X	X	X	X	X	X					X	X	X	X		640.00	PATENT / SRHE	1050400	10/12/1931		
7																	2	24.56	SRHE	PHX-070300	1/21/1932	CANC 9/26/1932;	
19									X								4, 5	106.98	PATENT / CE	1057270	9/15/1932		
20																	2, 4		SO INTRP PW RESERVE 107	172	10/25/1932	CONFORMS TO SURVEY; REV PLO 2720, 7/9/1962;	
19													X				7						
20									X	X			X	X			1, 3						
21									X	X	X	X											
28					X			X									1, 2	652.13	SRHE	PHX-070959	6/6/1933	REL 5/6/1941;	
3						X			X	X	X						4						
4			X	X		X	X										1-4						
5			X	X													1, 2	624.81	SRHE	PHX-073979	1/30/1934	REL 8/14/1936;	
																	3, 4	48.50	PATENT / SRHE	1072570	10/10/1934	8N 2W;	
					X	X			X	X	X	X						240.00	L	121	10/16/1934	OTHER TPS: 2N 4E, 2N 5E, 2N 6E, 3N 5E, 3N 7E, 10N 13E, 10 1/2N 13E, 21N 14E, 21N 18E, 21N 23E, 21N 24E, 21N 25E, 22N 2E, 22N 18E, 22N 19E, 22N 20E, 23N 11E, 26N 4E, 4N 8W, 4N 19W, 10N 5W, 34N 2W, 1S 16E, 2S 1E, 2S 4E, 3S 5E, 4S 28E, 4S 29E, 5S 6E, 12S 1E, 13S 21E, 15S 16E, 16S 16E, 16S 17E, 18S 8E, 19S 14E, 19S 22E;	
																		26.45	L BASE	140	6/21/1935	8S 30E;	
35	X	X	X	X														160.00	PATENT / HE	1088255	2/5/1937		
35													X	X			6, 7	161.29	PATENT / SRHE	1088256	2/5/1937	9N 1W;	
1																		41.245	PATENT / ME	1100914	1/18/1939	OTHER TPS: 8N 1E, 9N 1E;	
																		4.27	L BASE	199	5/10/1940	10N 5W;	

TOWNSHIP 08 NORTH RANGE 01 WEST OF THE GILA & SALT RIVER MERIDIAN, ARIZONA

SECS	SUBDIVISION																Acres	Kind of Entry or Purpose	Serial Number or Order Number	Action Date	Remarks		
	NE 1/4				NW 1/4				SW 1/4				SE 1/4									Lots	Other Description
	NE	NW	SW	SE	NE	NW	SW	SE	NE	NW	SW	SE	NE	NW	SW	SE							
For orders affecting disposal or use of unidentified lands withdrawn for classification, minerals, water, and/or other public purposes, and Indian treaties, refer to Index to Miscellaneous Documents																							
26									X	X	X	X	X	X	X	X		320.00	L	206	8/22/1940	21S 22E;	
19																X	7						
20									X	X			X	X			1,3						
21									X	X	X	X											
					X			X									1,2	652.13	PATENT / SRHE	1117332	9/25/1943		
	X	X																80.00	PATENT / PS	1118977	9/20/1944		
10																X							
15	X	X													X			160.00	PATENT / PS	1119675	5/23/1945		
33					X														QCD TO US / SX	PHX-080694	12/21/1948	OTHER TPS: 8N 10W, 9N 9W, 10N 8W;	
12																							
13																							
14																							
19																							
22																							
23																							
27																							
28																							
29																							
30																							
31																							
																			M&B; SUBDIV UNDEF;	R/W TRANSMISSION LINE	PHX-083587	10/7/1949	TO TERM 10/6/1999; 6N 3W; PROOF OF CONSTRUCTION ACCEPTED; APPVD FOR PD ONLY; PART REL 4/7/1980; RENEWED; TO TERM 10/6/2029;
1																							
2																							
11																							
12																	MS 4346;	103.305	PATENT / ME	1138460	3/24/1953		
																	M&B;		RI NORMAN-CHAMPIE FENCE	162	9/26/1953		
7																	S2S2SESW;		RI BOUNDARY FENCE	370	10/10/1955		
35																	M&B;		RI BOUNDARY FENCE	A3-15-414	3/27/1957		

TOWNSHIP 08 NORTH RANGE 01 WEST OF THE GILA & SALT RIVER MERIDIAN, ARIZONA

SECS	SUBDIVISION																Acres	Kind of Entry or Purpose	Serial Number or Order Number	Action Date	Remarks			
	NE 1/4				NW 1/4				SW 1/4				SE 1/4									Lots	Other Description	
	NE	NW	SW	SE	NE	NW	SW	SE	NE	NW	SW	SE	NE	NW	SW	SE								
For orders affecting disposal or use of unidentified lands withdrawn for classification, minerals, water, and/or other public purposes, and Indian treaties, refer to Index to Miscellaneous Documents																								
2																								
3																		M&B;	RI FENCE	A3-15-417	3/27/1957	6N 1E;		
3												X	X						RI SPRING AND TROUGH	A3-15-417	3/27/1957	6N 1E;		
5																			RI FENCE	A3-15-417	3/27/1957	6N 1E;		
																			RI SPRING AND TROUGH			6N 1E;		
17																		M&B;	RI BOUNDARY FENCE	A3-15-417	3/27/1957	6N 1E;		
12																		M&B;	RI PASTURE FENCE	A3-15-417	3/27/1957	6N 1E;		
12														X					RI DIRT TANK	A3-15-417	3/27/1957	6N 1E;		
13																	X	X	X	X	A3-15-417	3/27/1957	6N 1E;	
14																	X			X				
15																X	X	X						
23	X			X																				
35					X	X	X	X	X	X	X	X	X					600.00	PATENT / PS	1178733	1/15/1958			
13														X				1, 4	R/W TRANSMISSION LINE	AR-023764	1/15/1960	PREPERMIT; APPVD 6/22/1960; TO TERM 6/22/2010; PROOF OF CONSTRUCTION ACCEPTED; PART REL 2/17/1971;		
33																		40.00	APLN / SX	AR-030925	7/6/1961	SEG TO TERM 5/6/1963;		
20																		2, 4	6N 1E;	PLO REV SO INTPR 172, PW RESERVE 107	2720	7/9/1962	OPEN TO ENTRY 1/7/1963;	
33																		40.00	CL / PS	AR-034622	5/12/1966	LANDS SEGREGATED; PATENT 02-67-0006, 8/16/1966;		
33																		40.00	PATENT / PS	02-67-0006	8/16/1966			
																			PART 4	4.00	CL / ST	A-1416	8/26/1968	
																			6	3.85	PATENT / ST	02-70-0069	3/26/1970	NOT OPEN TO MINING; SUBJ TO THE MINERAL LEASING LAWS; (A-1416);
1			X	X			X	X	X	X	X	X	X	X	X	X		1-4	LESS MS 4170;					
2			X	X			X	X	X	X	X	X	X	X	X	X		1-4						
3			X	X			X	X	X	X	X	X	X	X	X	X		1-4						
4			X	X			X	X										1-4						
5			X	X																				
7	X	X	X	X	X			X	X				X	X	X	X		1, 2						
8																			ALL;					